

Schaal 1 : 200

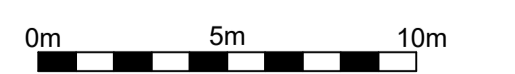
■ = Gemeenschappelijk

Tekening bestaat uit 14 bladen

Blad 1



kelder

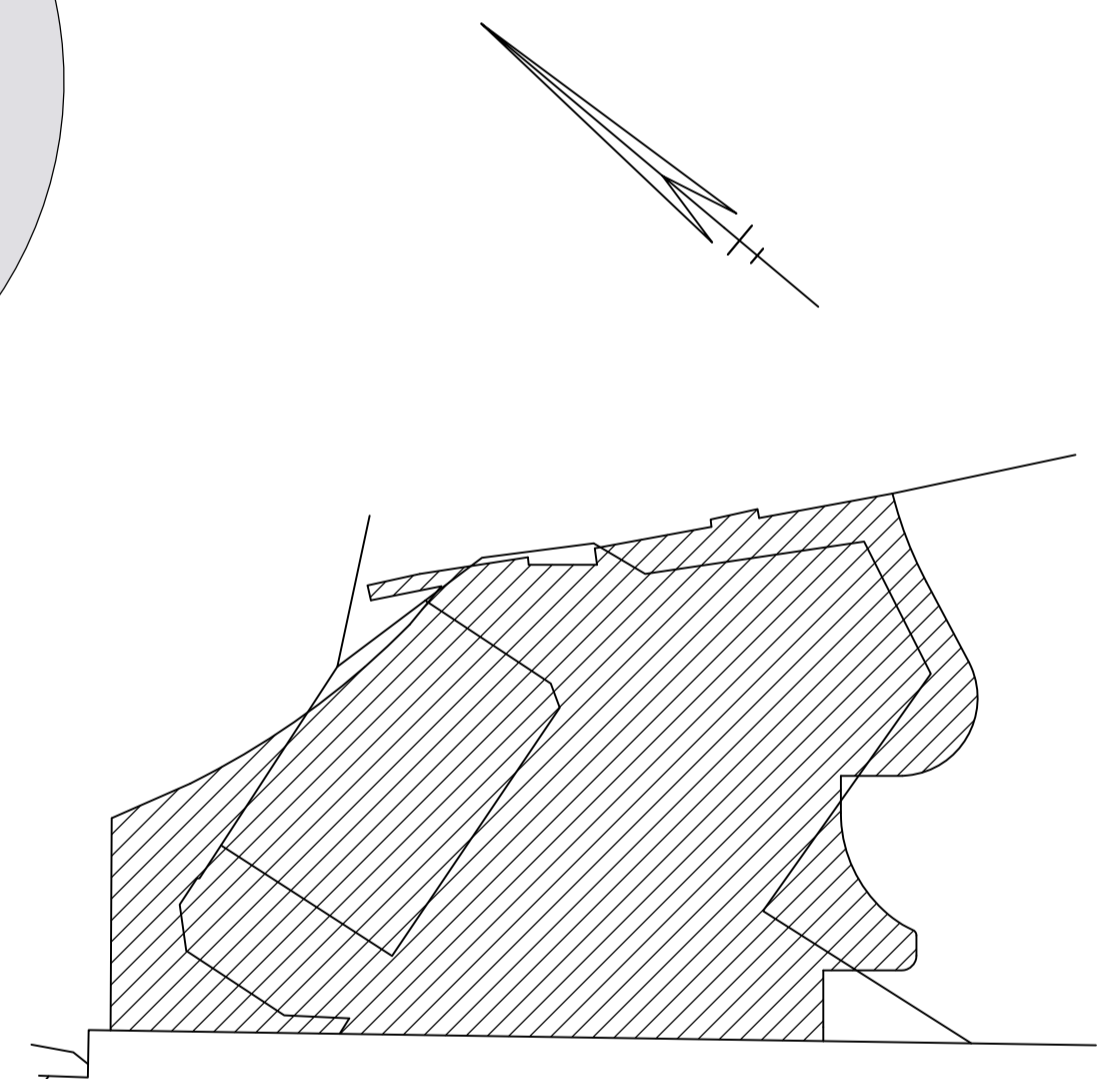
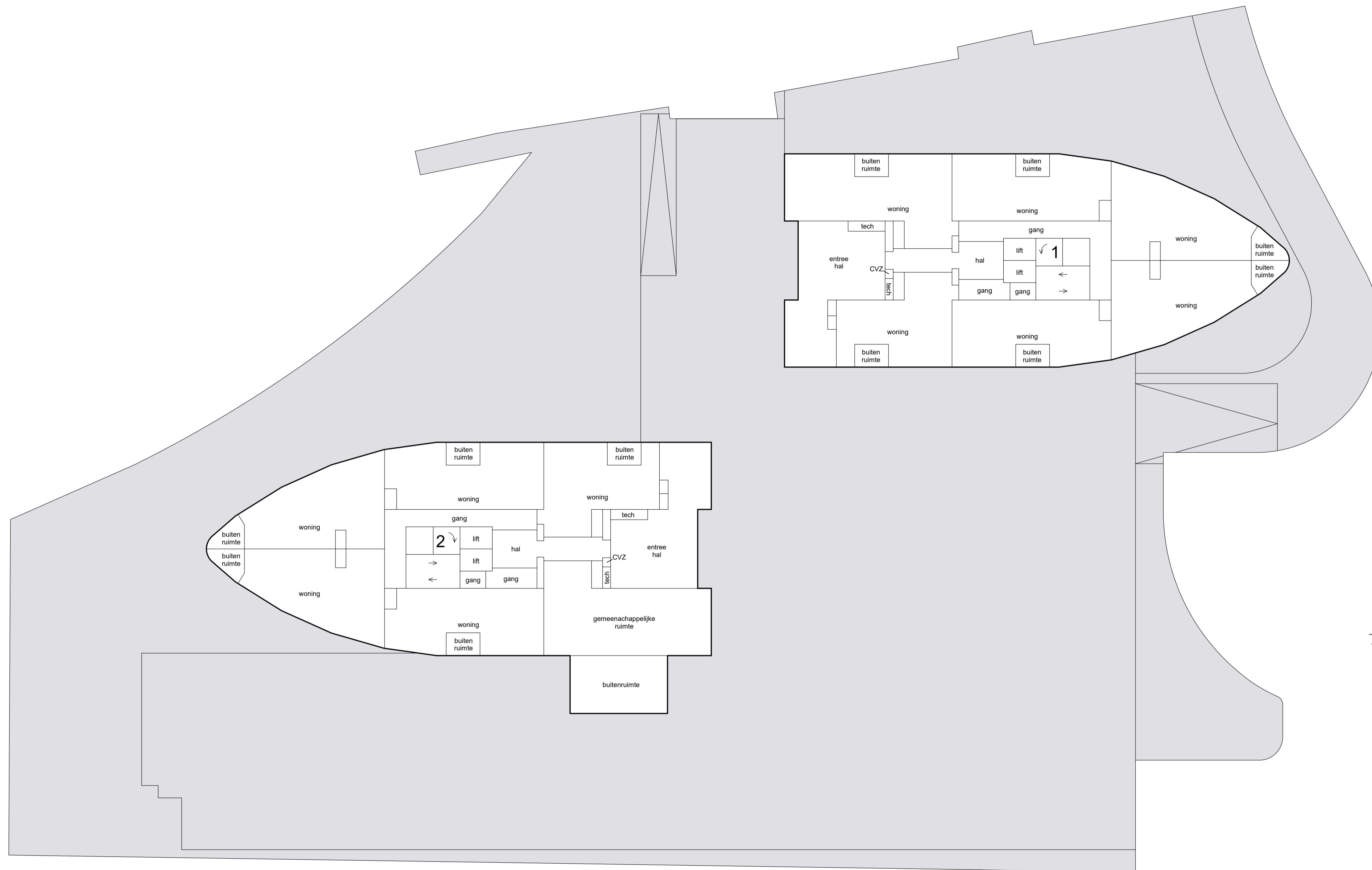


Schaal 1 : 200

■ = Gemeenschappelijk

Tekening bestaat uit 14 bladen

Blad 2



Situatie 1 : 1000 Woensel G 8884, 8886, 8887, 8889, 8890, 8895

begane grond

0m 5m 10m

Complex Sierlijke Dames in Eindhoven
versie 12 juni 2026

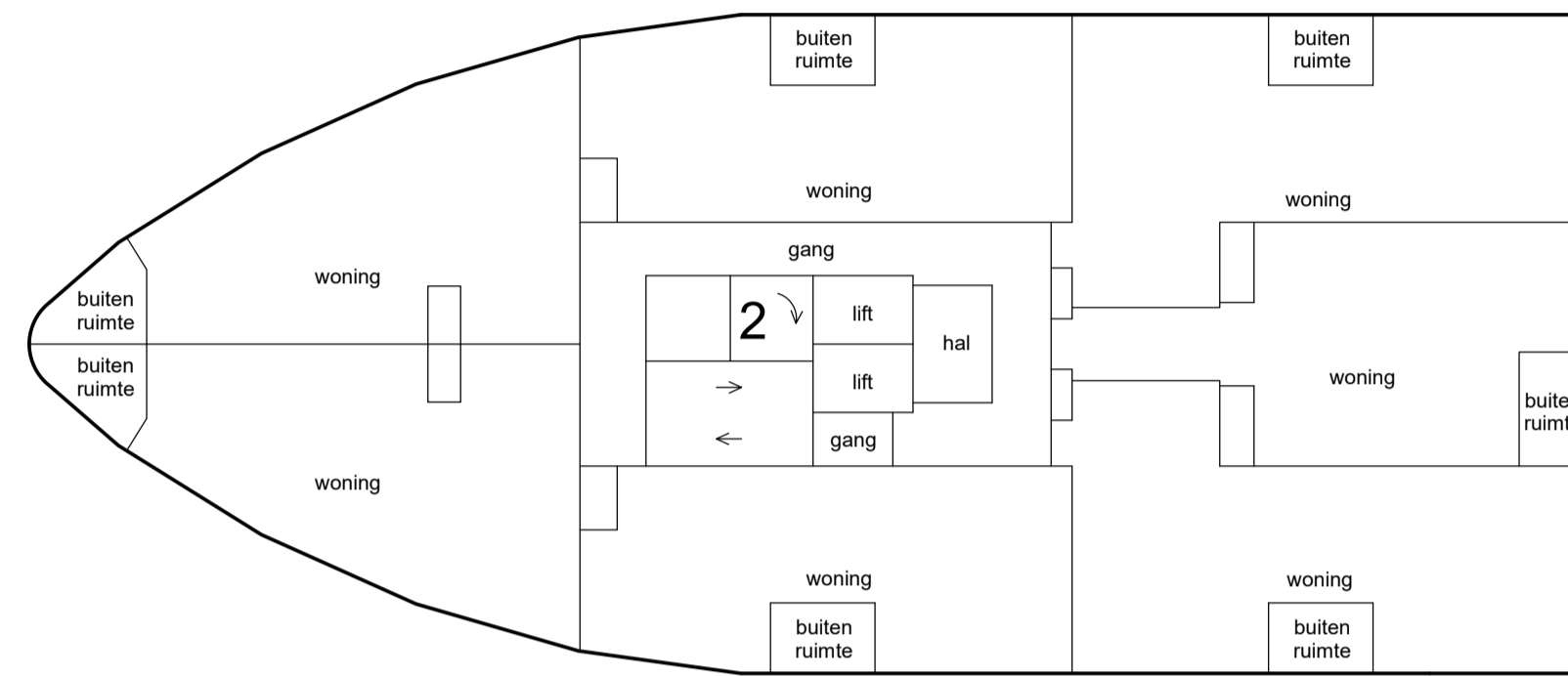
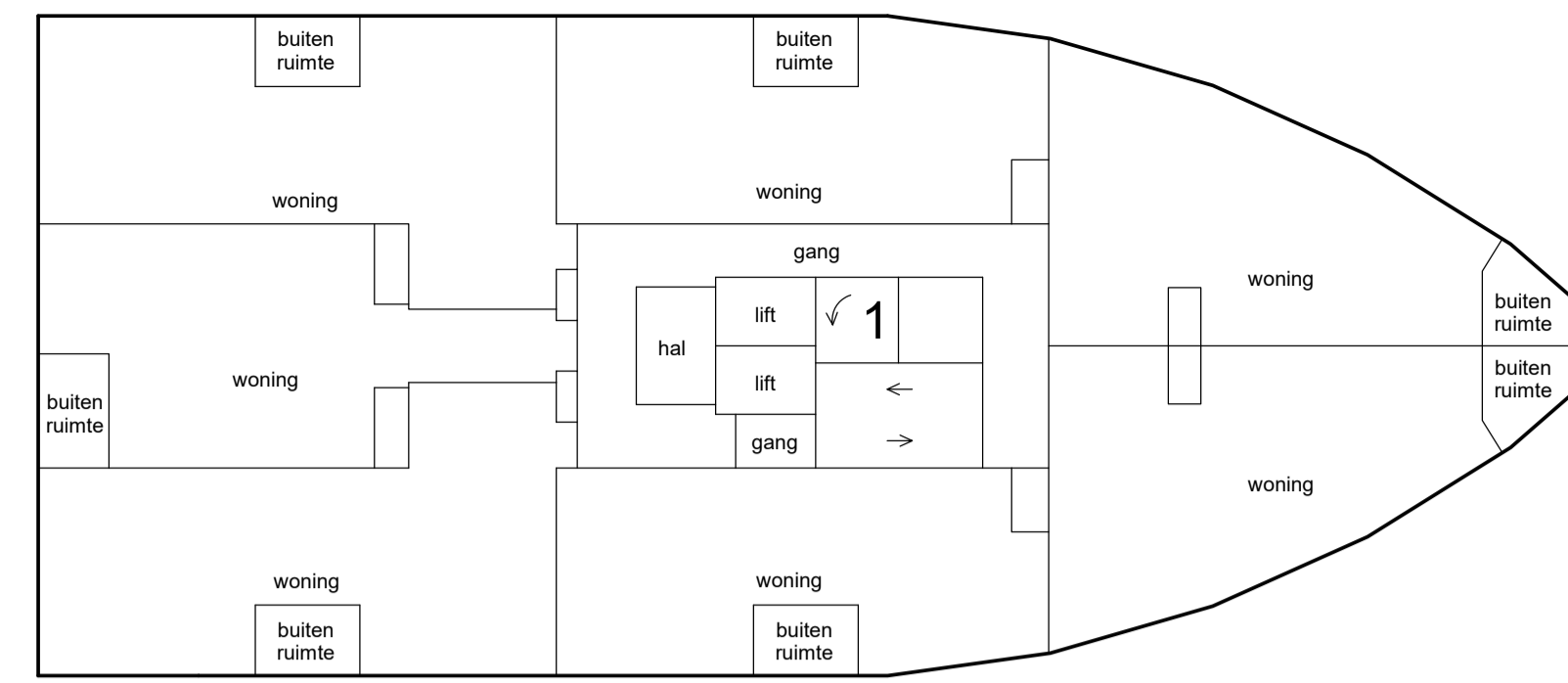
Voorgenomen splitsing in appartementsrechten van de kadastrale percelen: Woensel G 8884, 8886, 8887, 8889, 8890 en 8895

Schaal 1 : 200

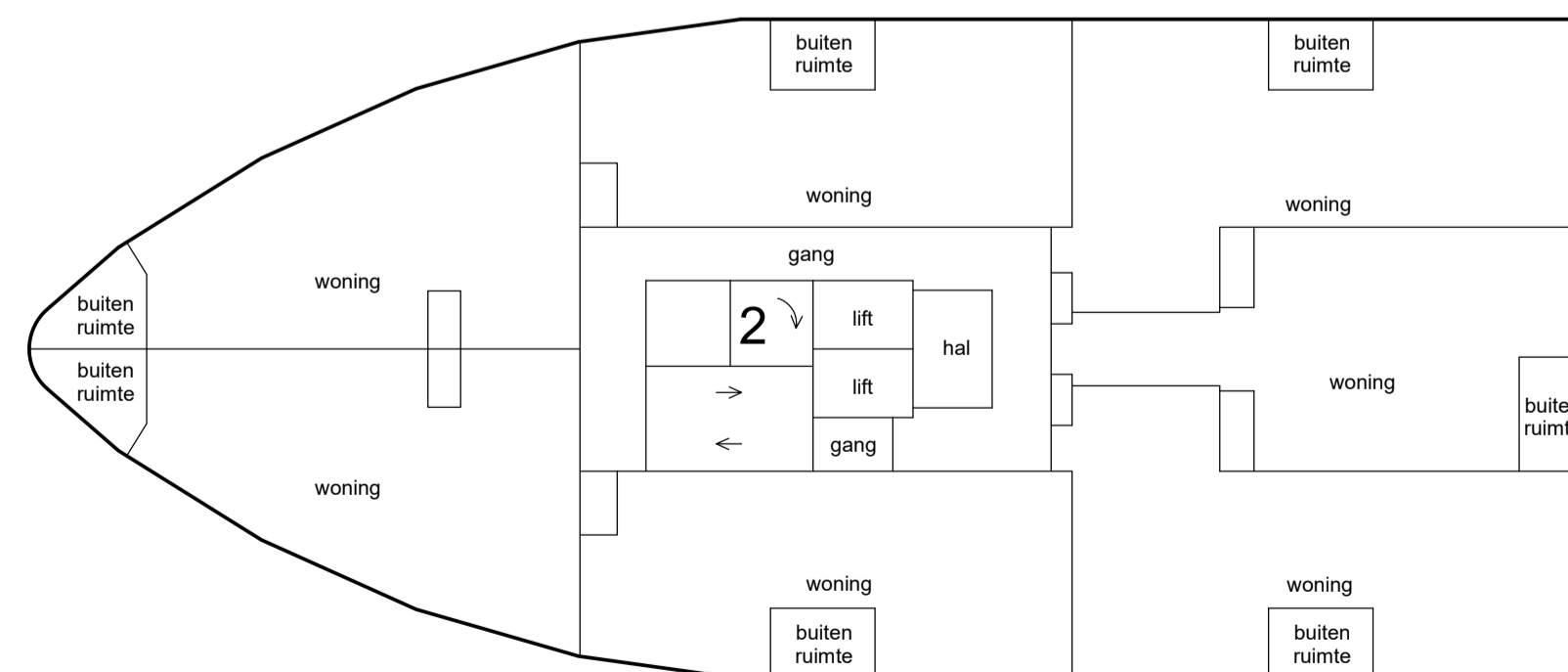
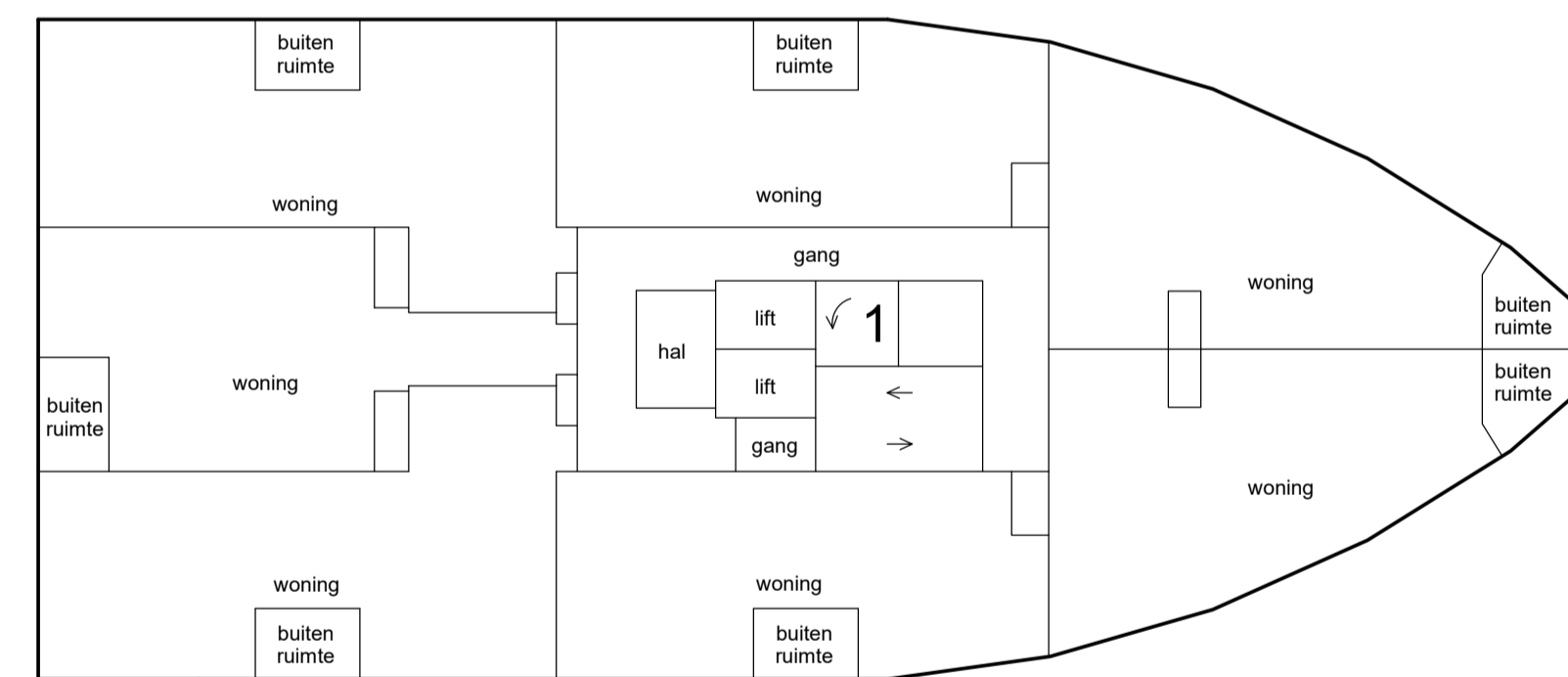
■ = Gemeenschappelijk

Tekening bestaat uit 14 bladen

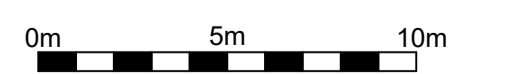
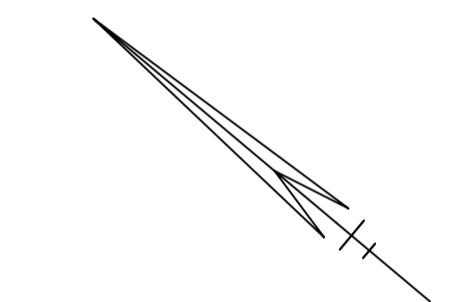
Blad 3



2e etage



1e etage



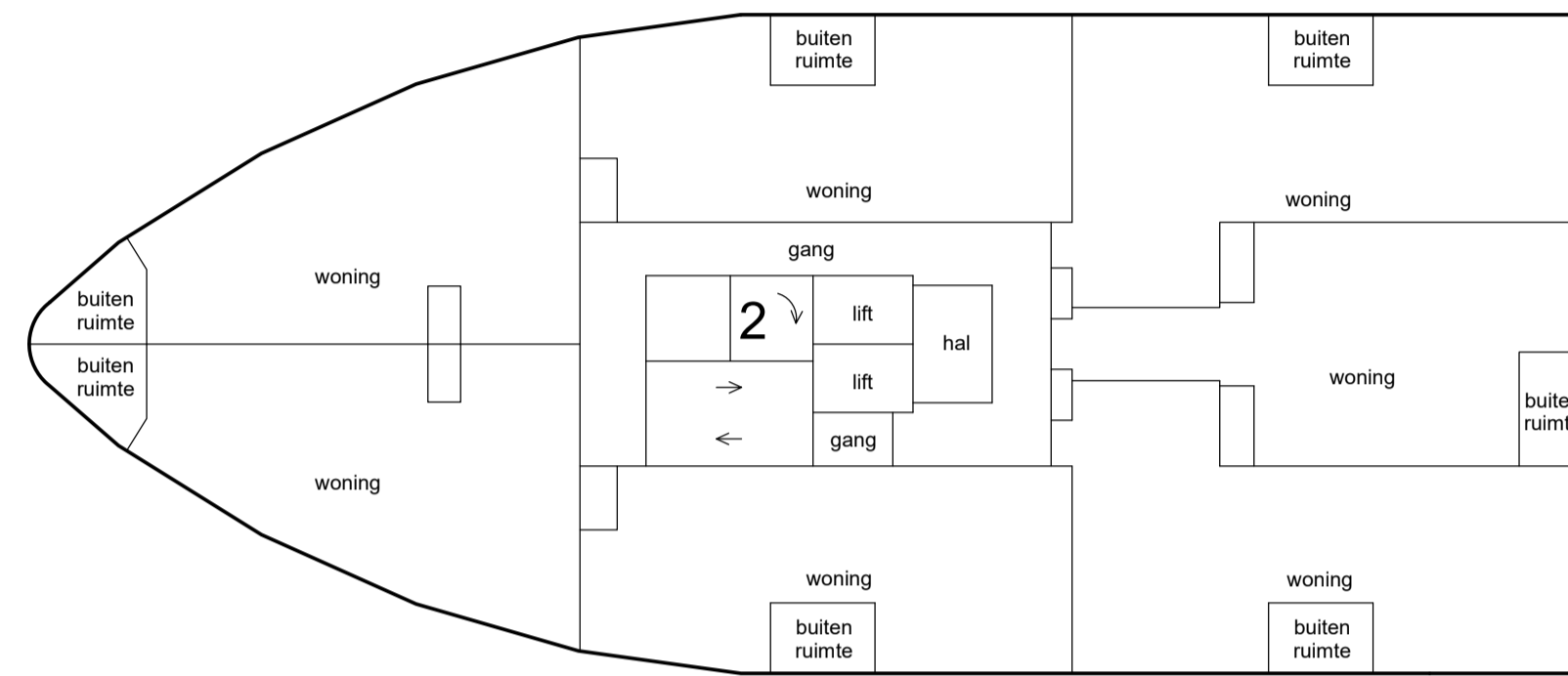
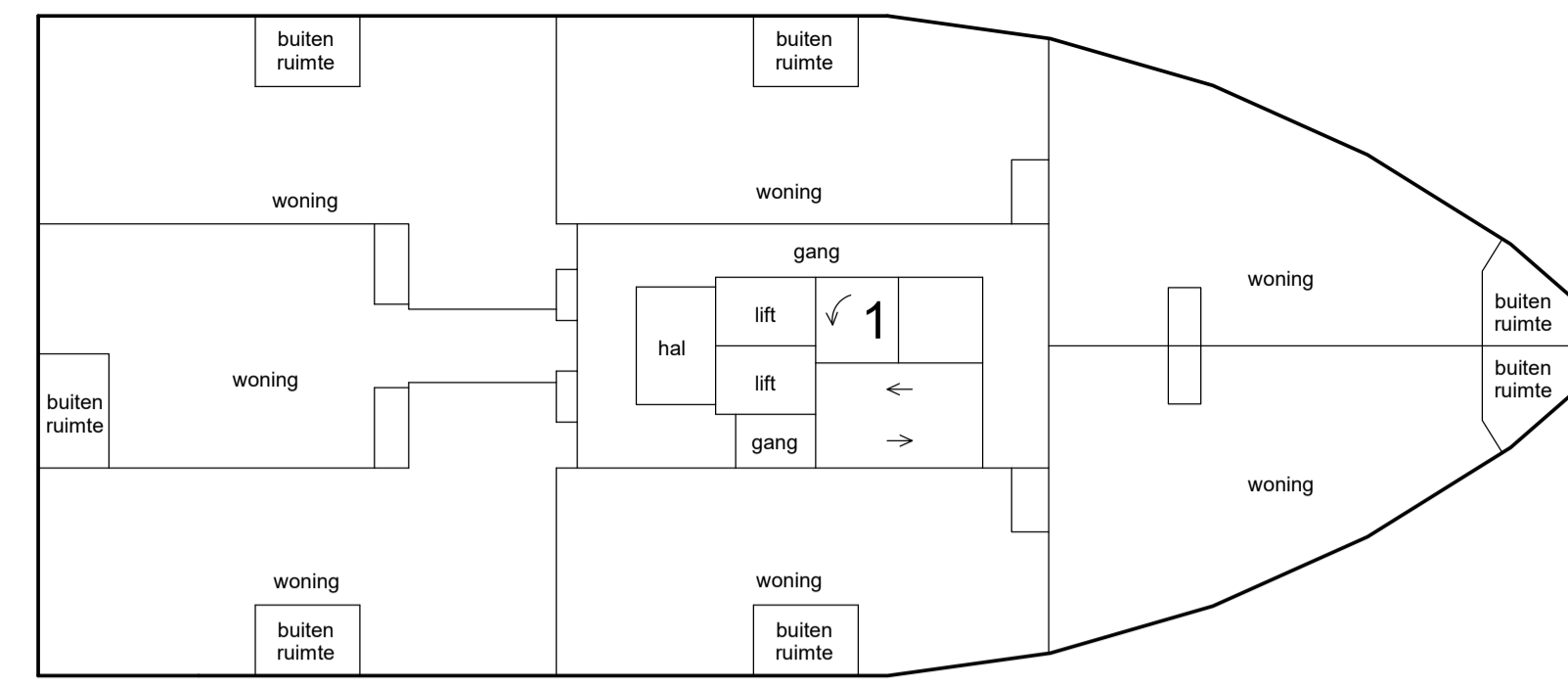
Voorgenomen splitsing in appartementsrechten van de kadastrale percelen: Woensel G 8884, 8886, 8887, 8889, 8890 en 8895

Schaal 1 : 200

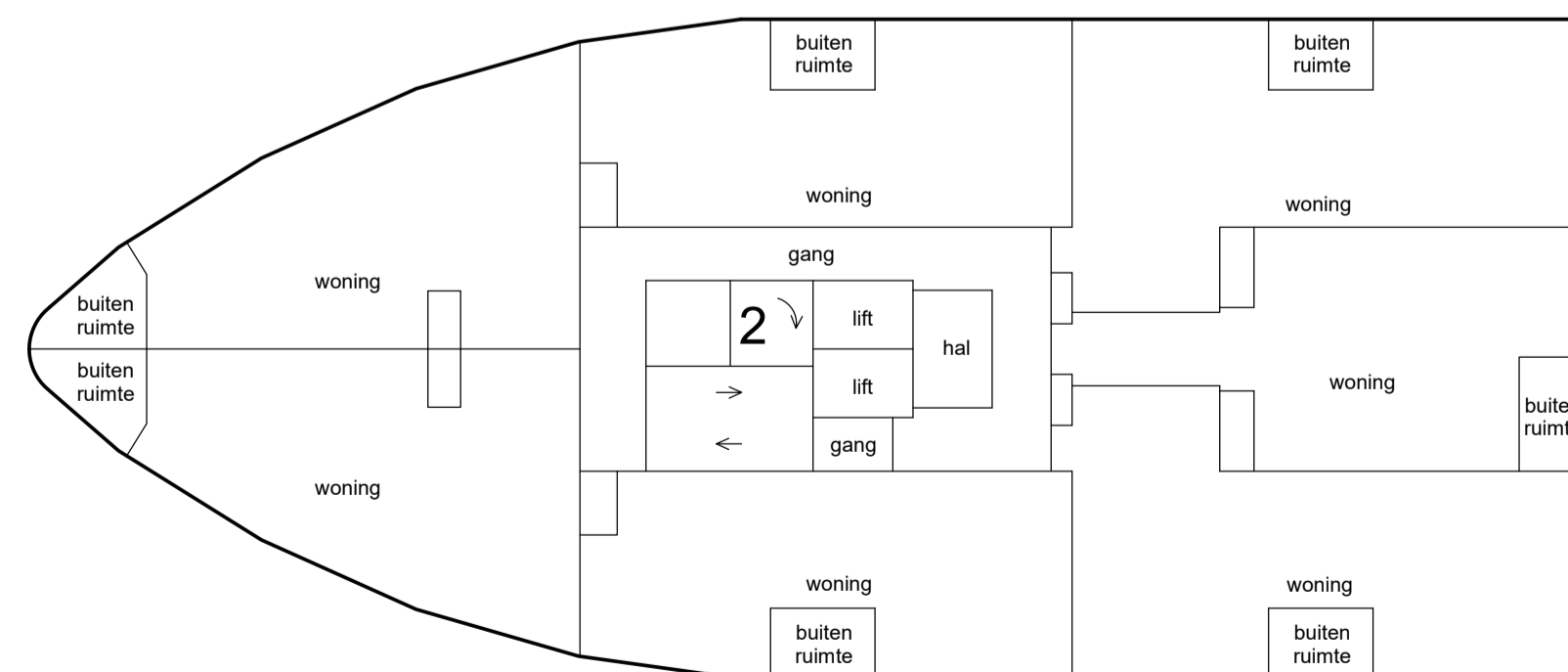
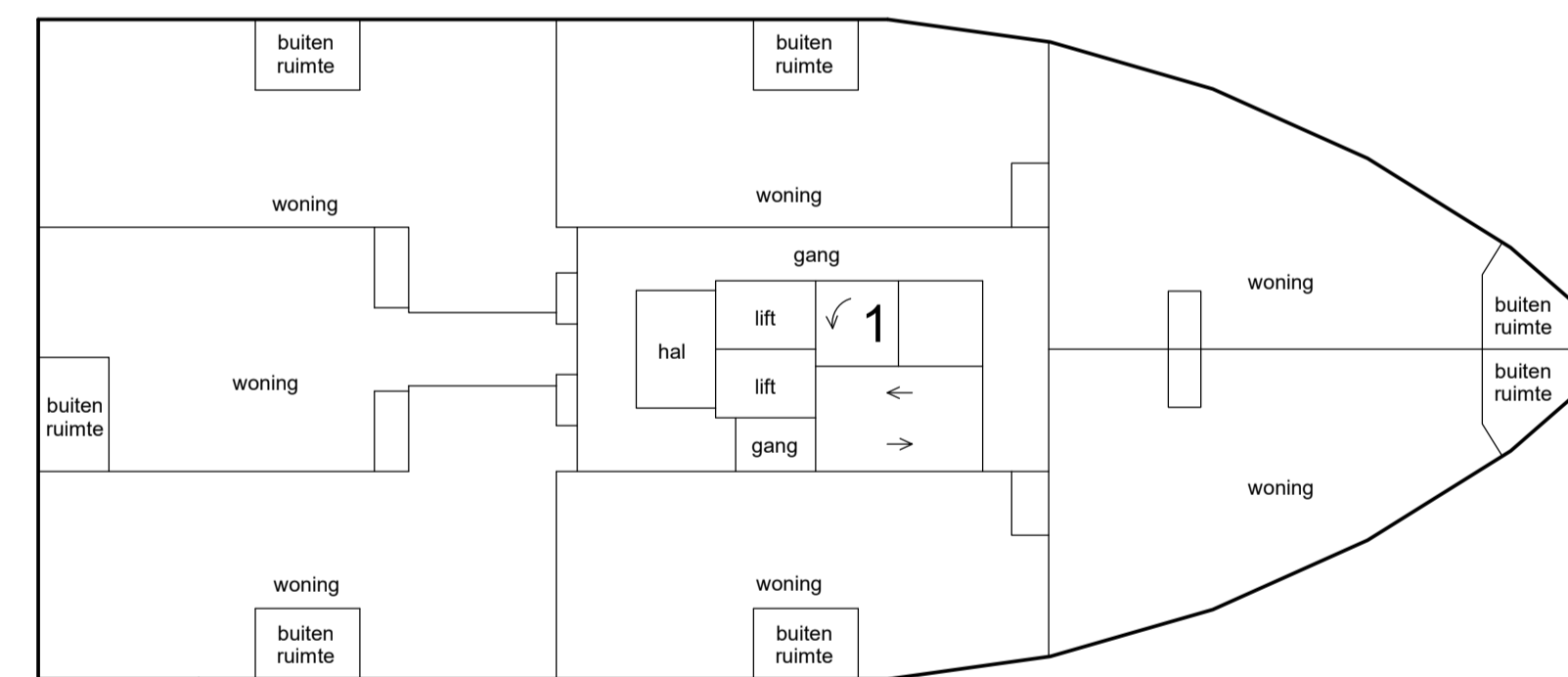
■ = Gemeenschappelijk

Tekening bestaat uit 14 bladen

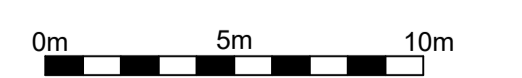
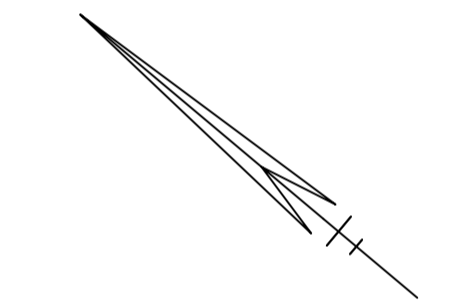
Blad 4



4e etage



3e etage



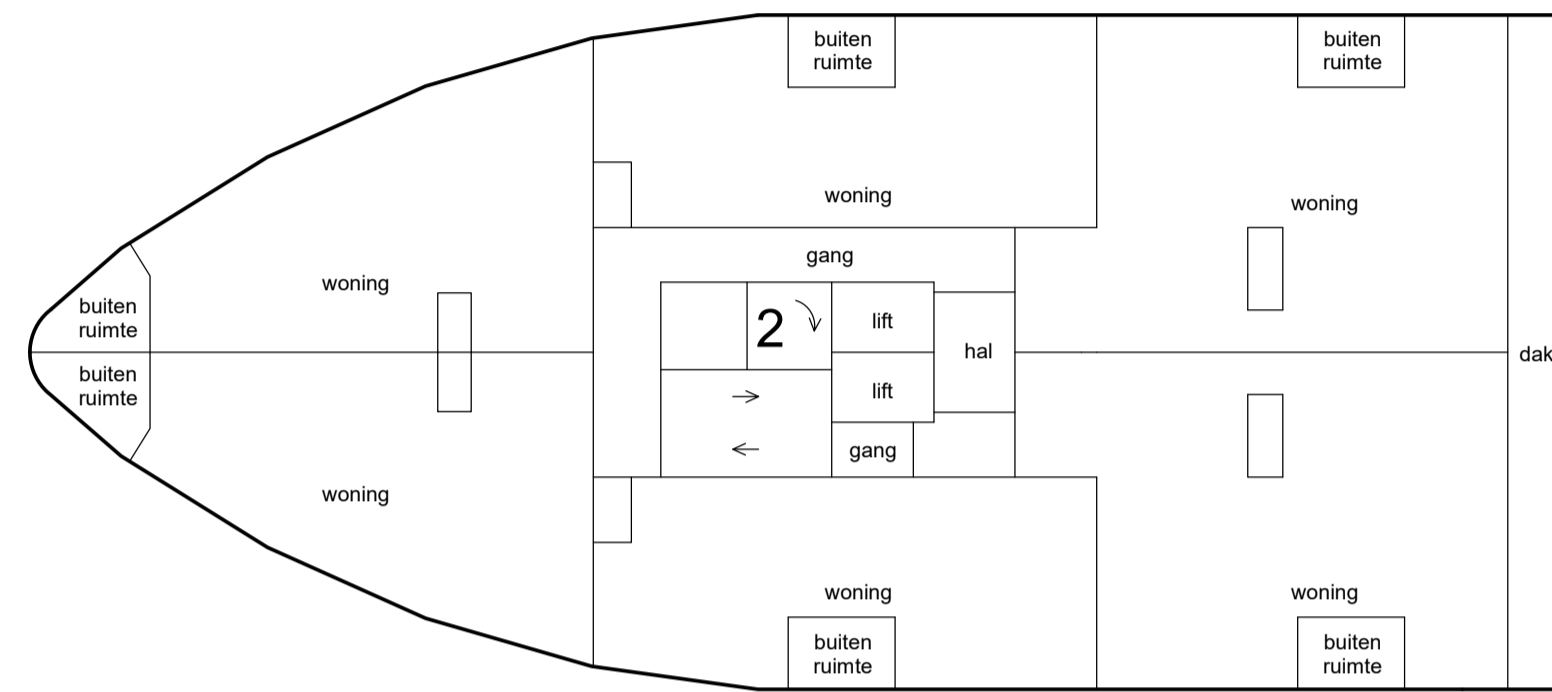
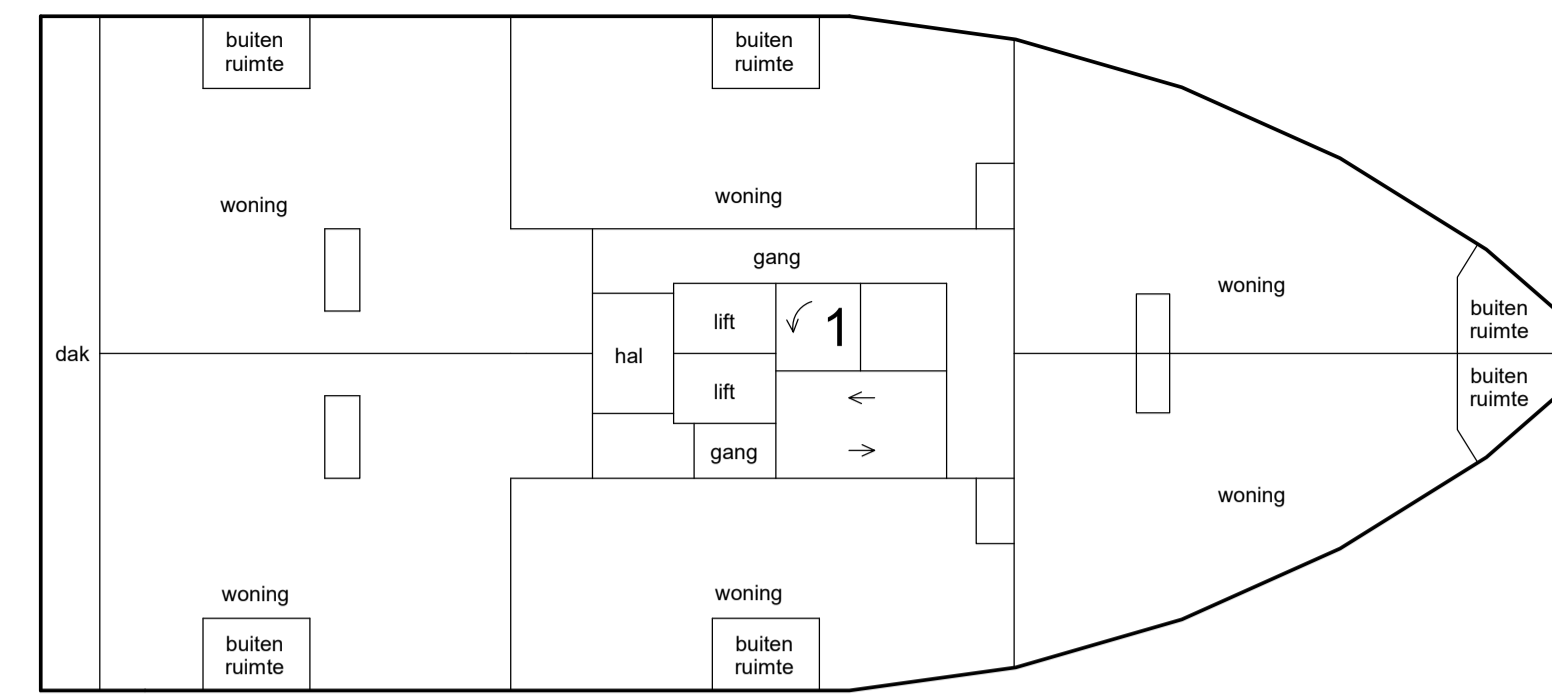
Voorgenomen splitsing in appartementsrechten van de kadastrale percelen: Woensel G 8884, 8886, 8887, 8889, 8890 en 8895

Schaal 1 : 200

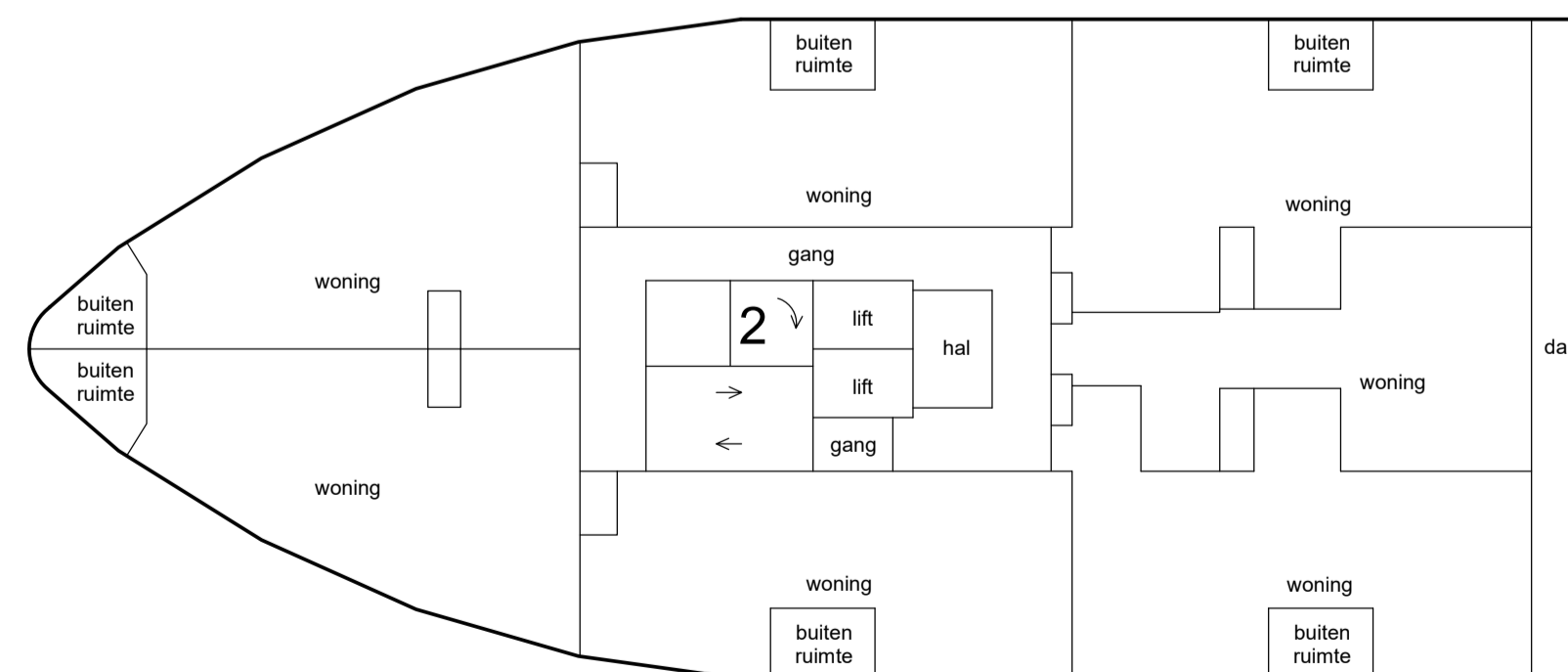
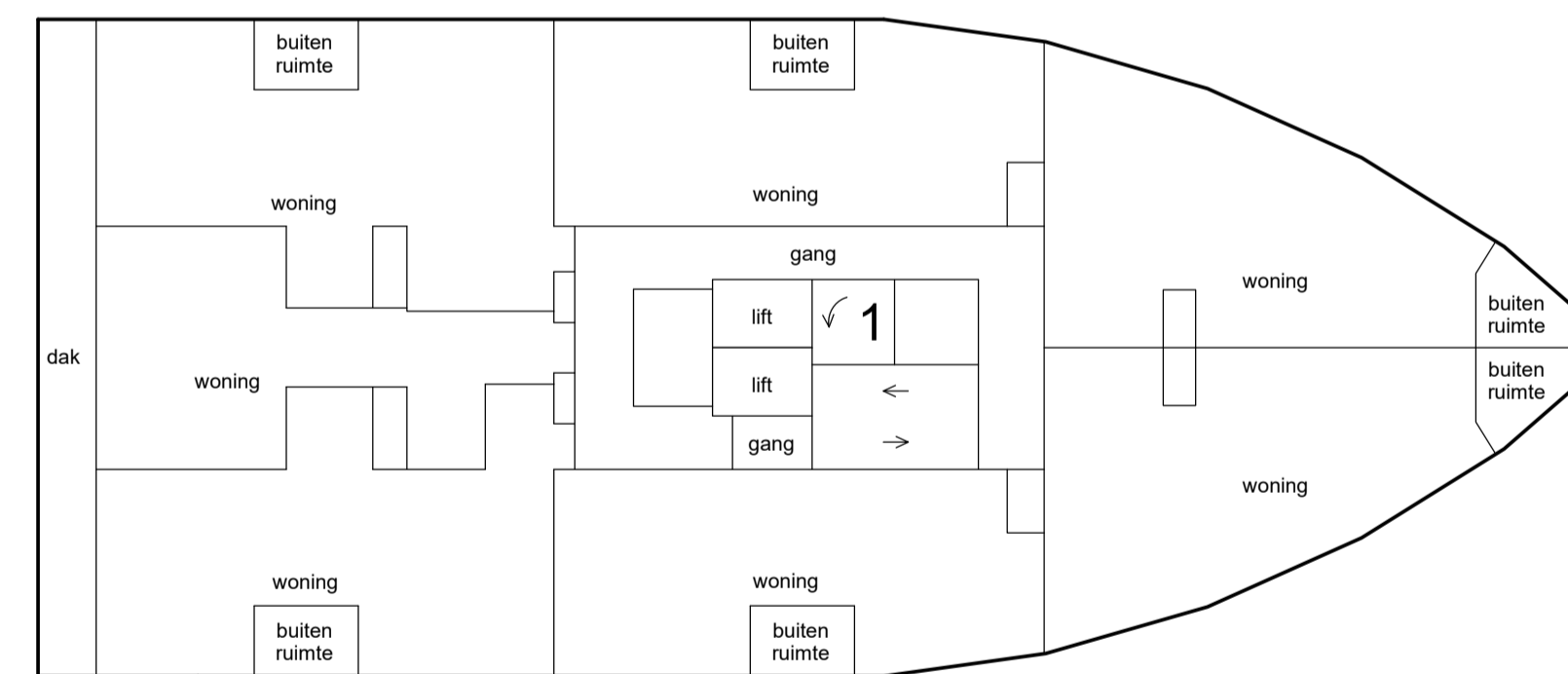
■ = Gemeenschappelijk

Tekening bestaat uit 14 bladen

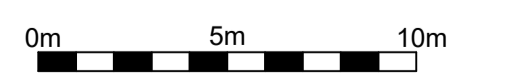
Blad 5



6e etage



5e etage



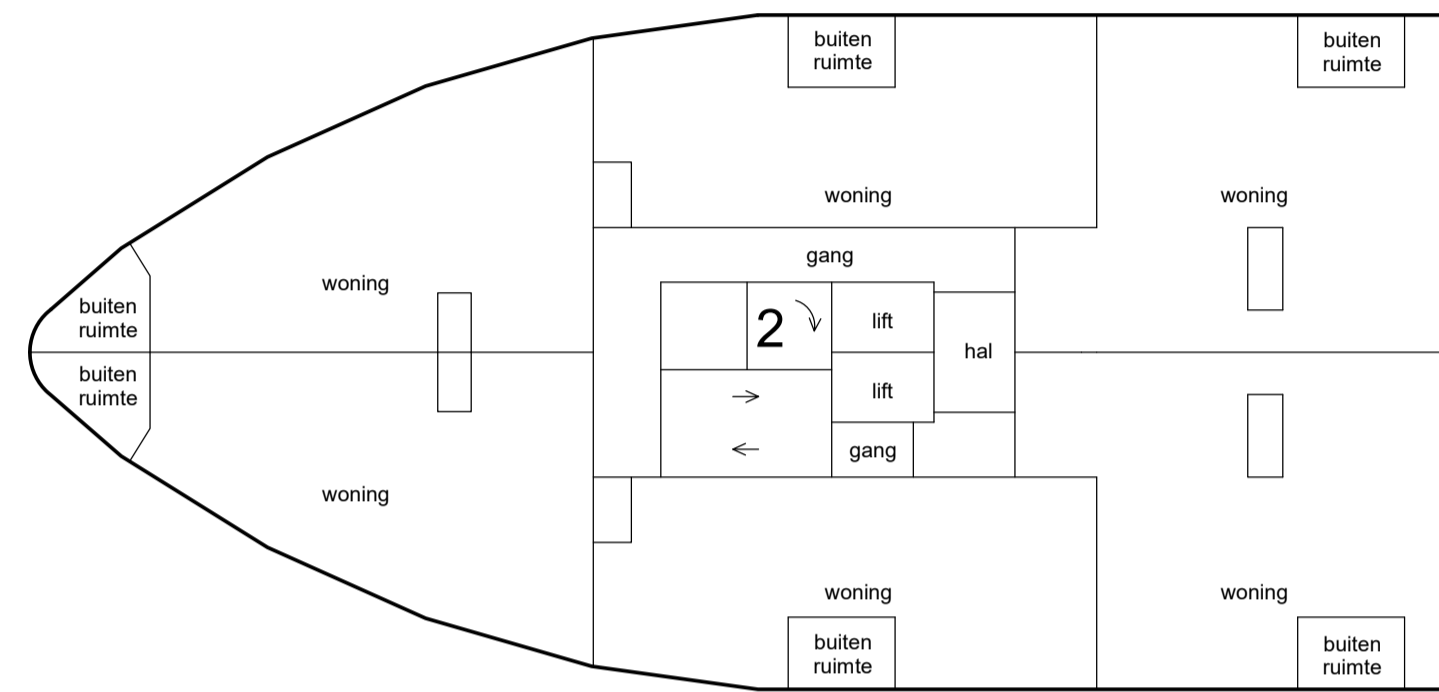
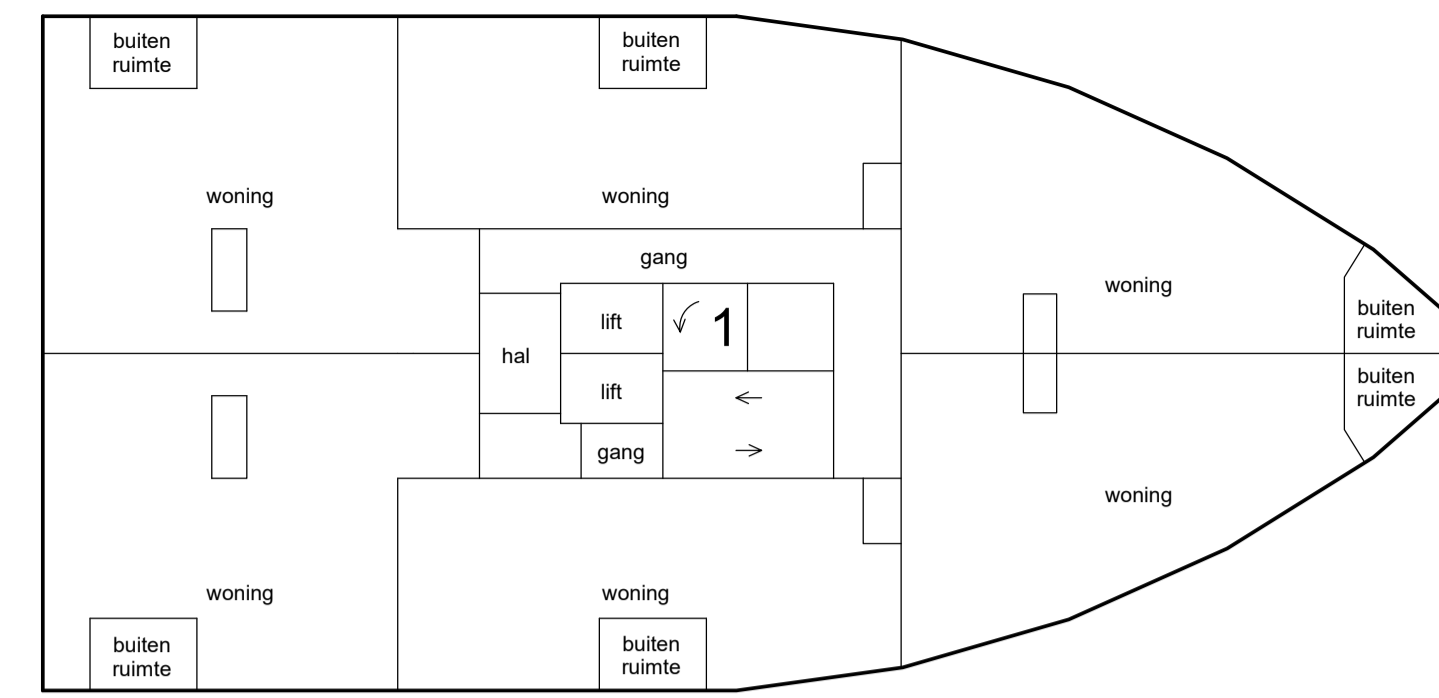
Voorgenomen splitsing in appartementsrechten van de kadastrale percelen: Woensel G 8884, 8886, 8887, 8889, 8890 en 8895

Schaal 1 : 200

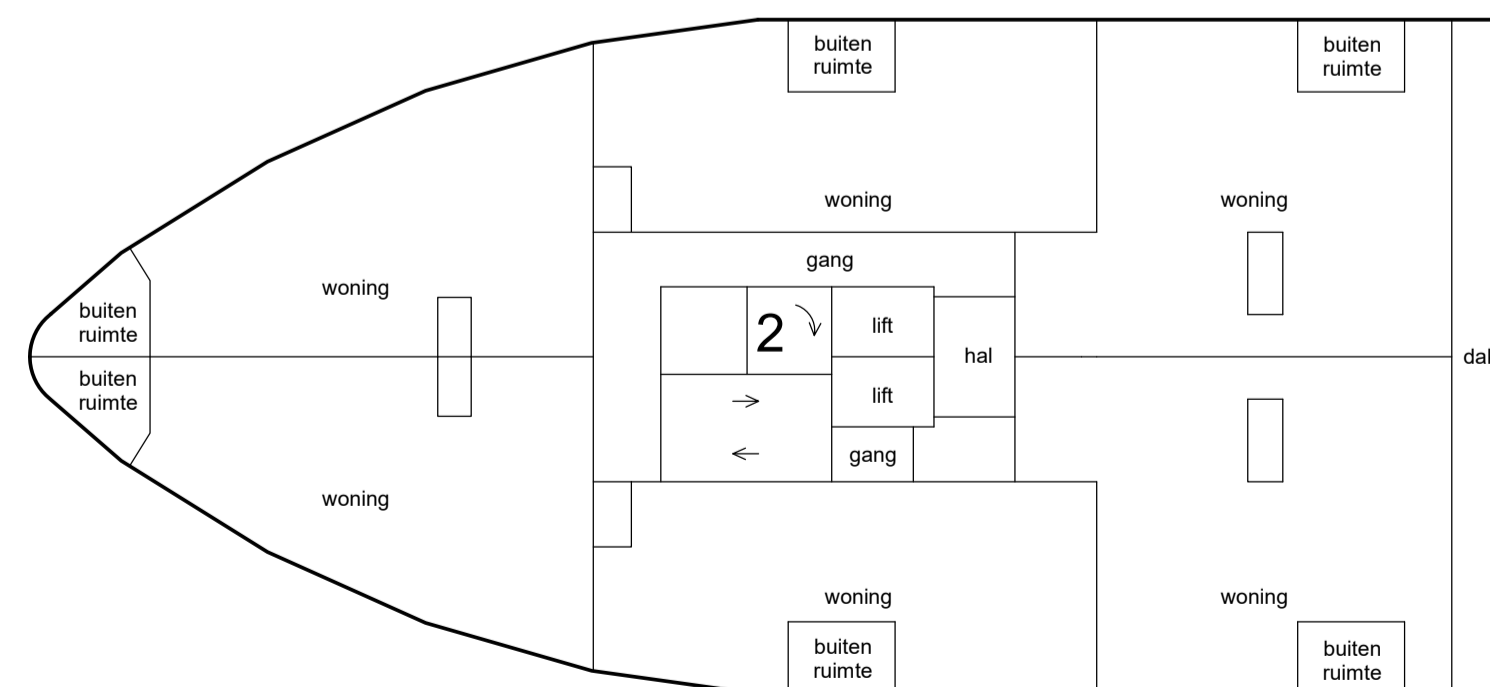
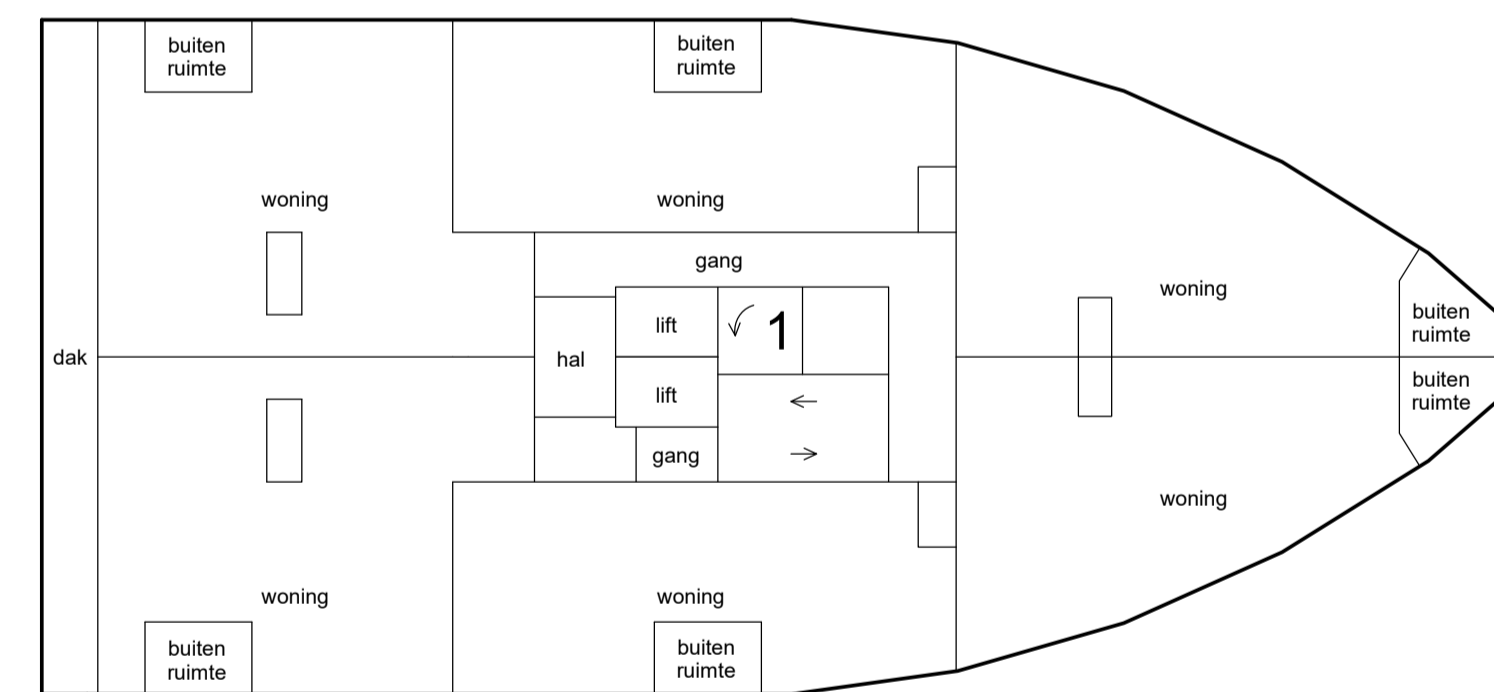
■ = Gemeenschappelijk

Tekening bestaat uit 14 bladen

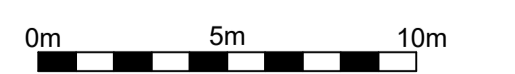
Blad 6



8e etage



7e etage



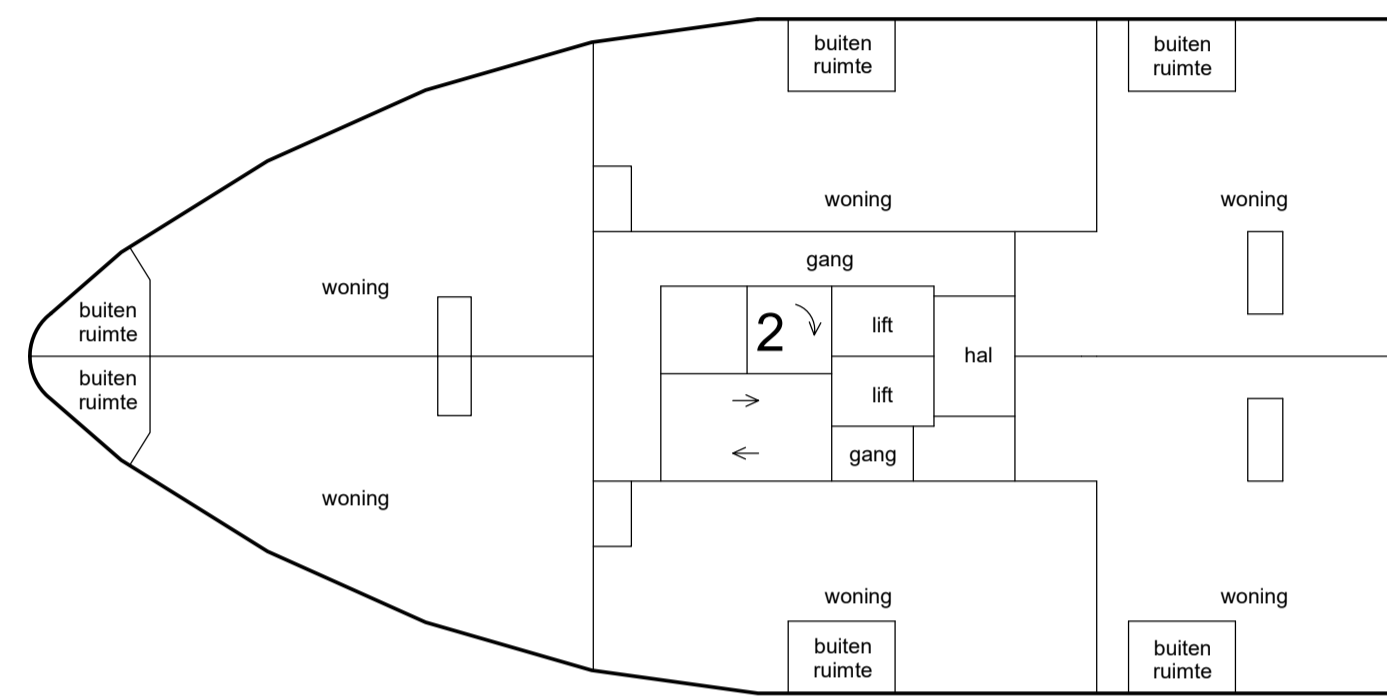
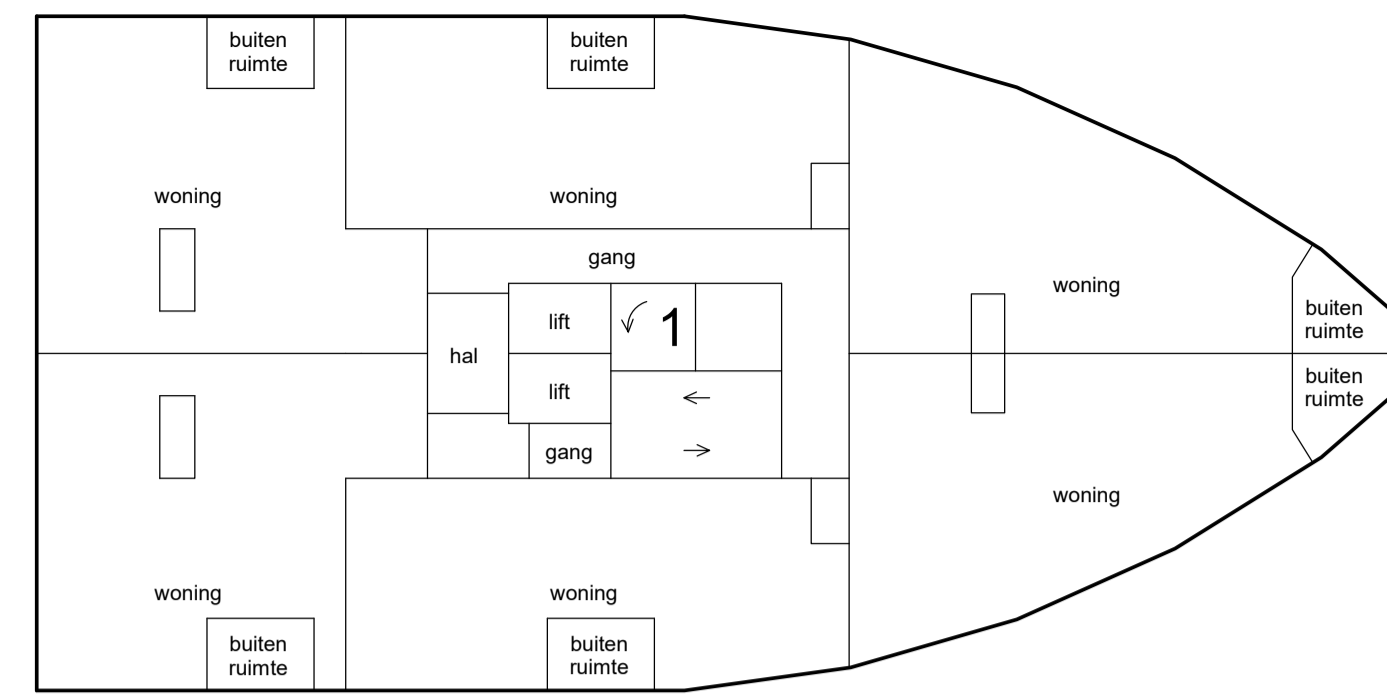
Voorgenomen splitsing in appartementsrechten van de kadastrale percelen: Woensel G 8884, 8886, 8887, 8889, 8890 en 8895

Schaal 1 : 200

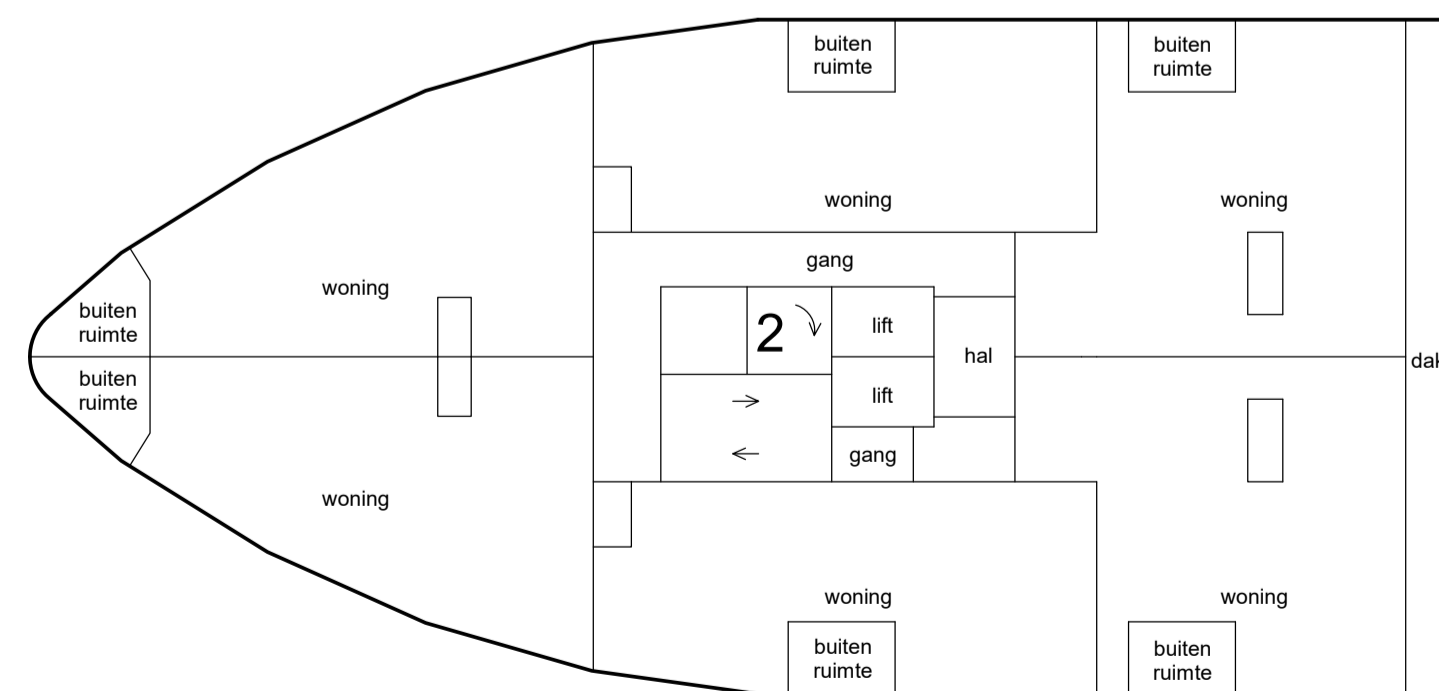
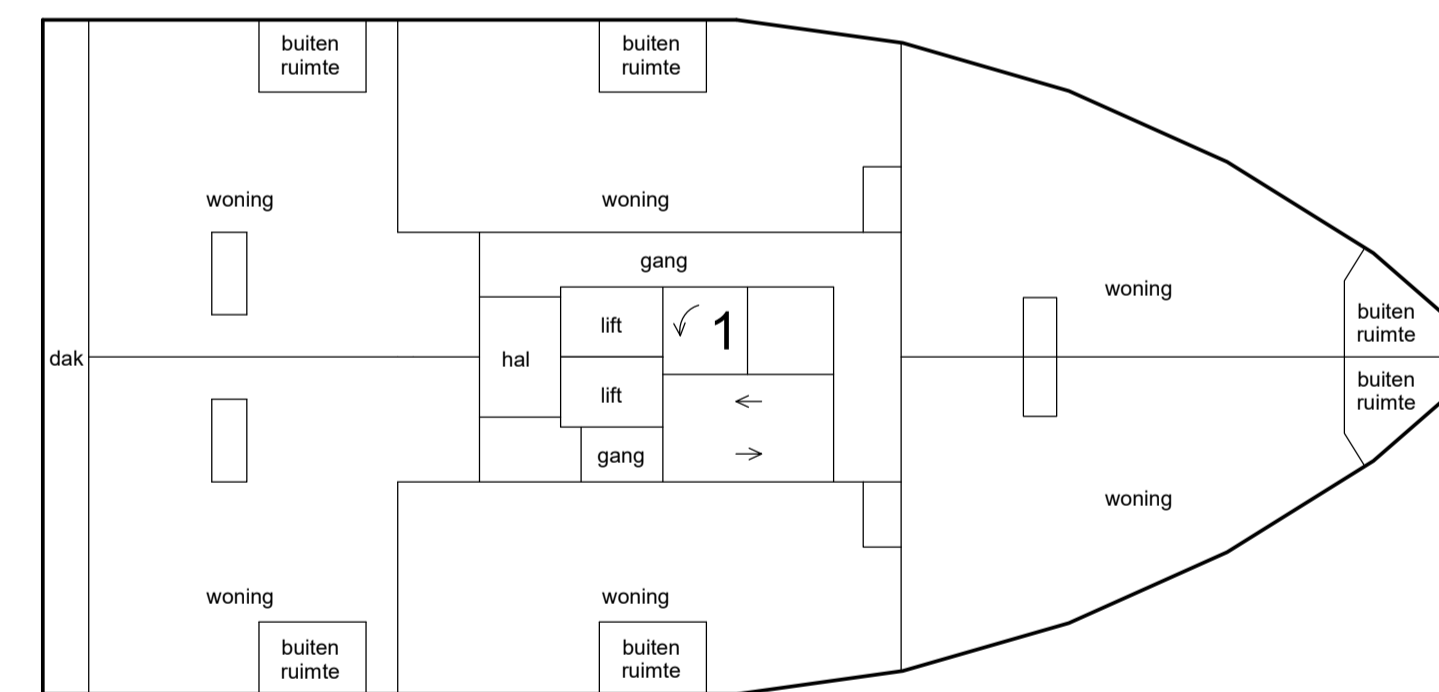
■ = Gemeenschappelijk

Tekening bestaat uit 14 bladen

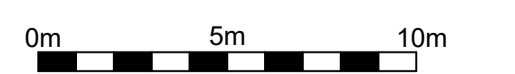
Blad 7



10e etage



9e etage



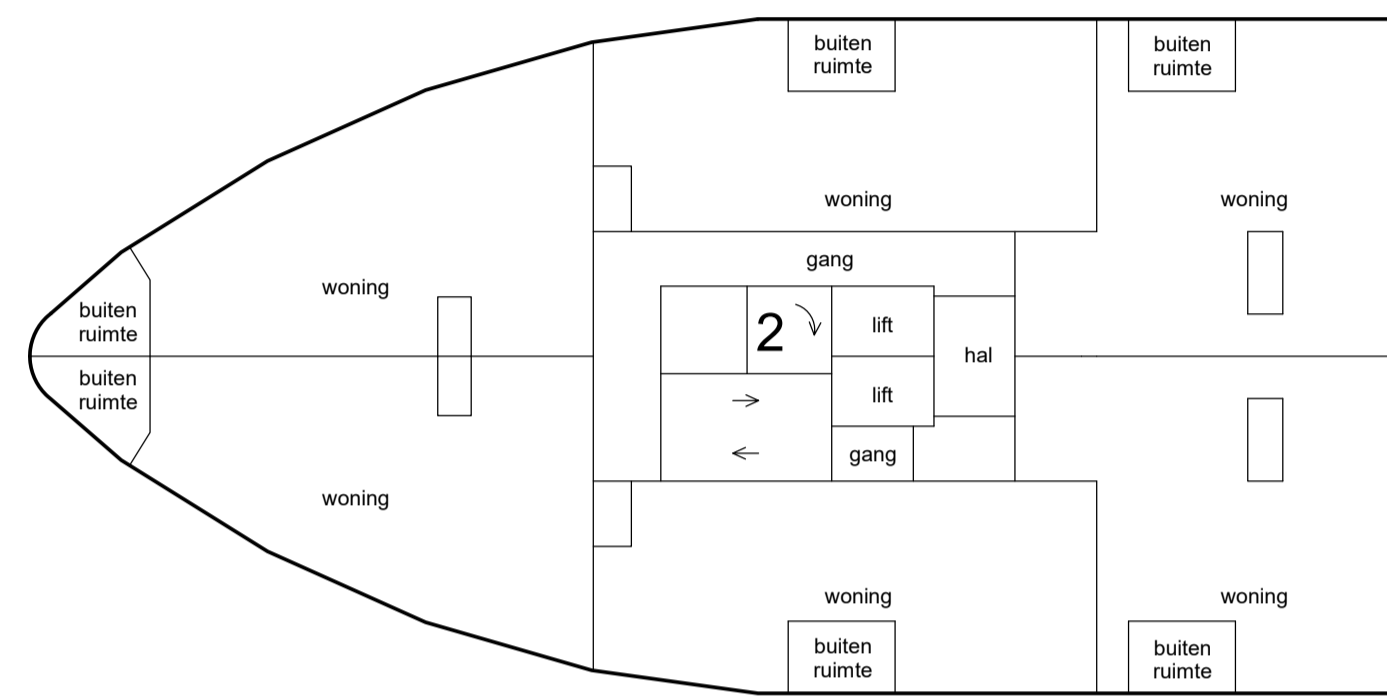
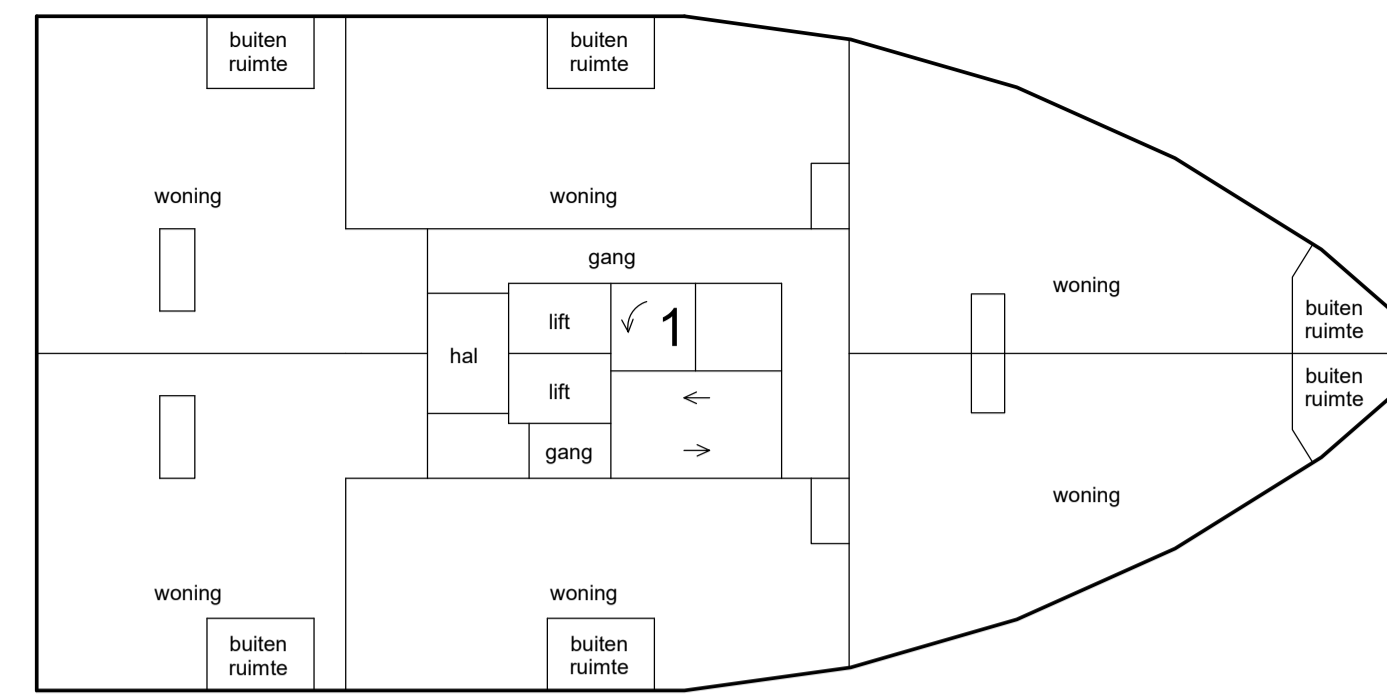
Voorgenomen splitsing in appartementsrechten van de kadastrale percelen: Woensel G 8884, 8886, 8887, 8889, 8890 en 8895

Schaal 1 : 200

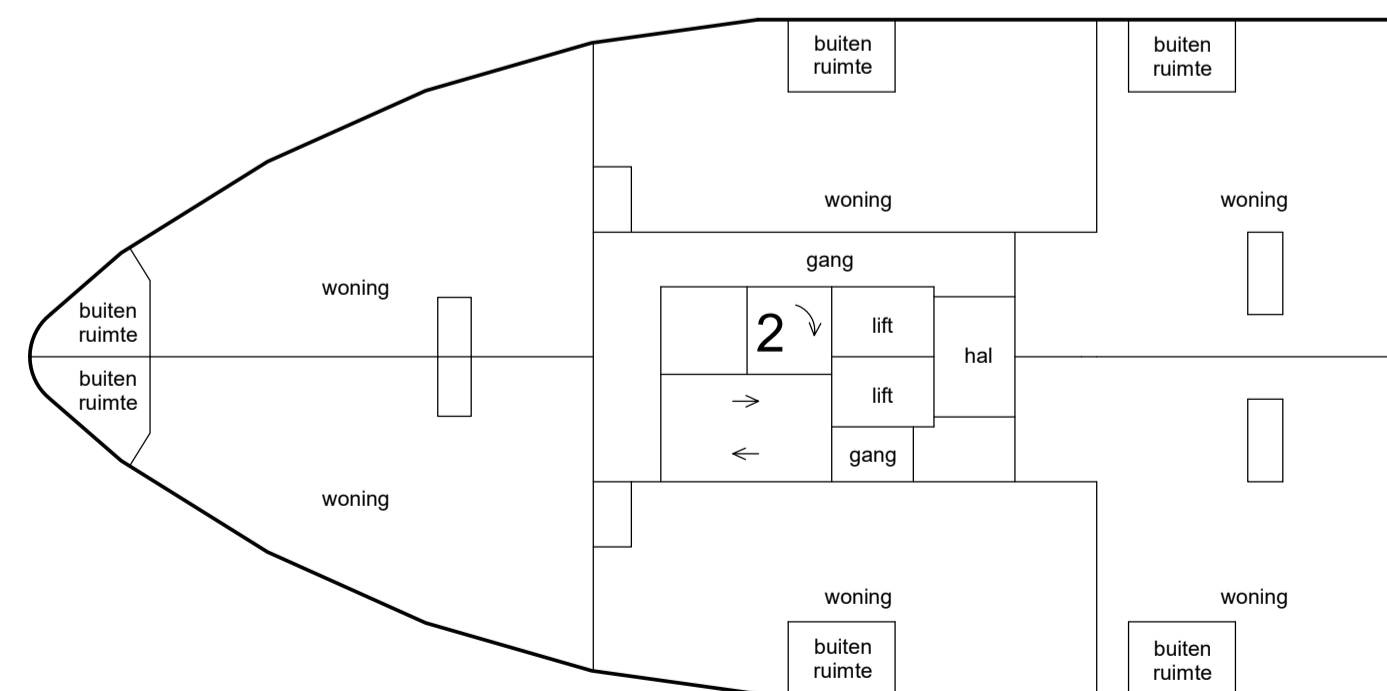
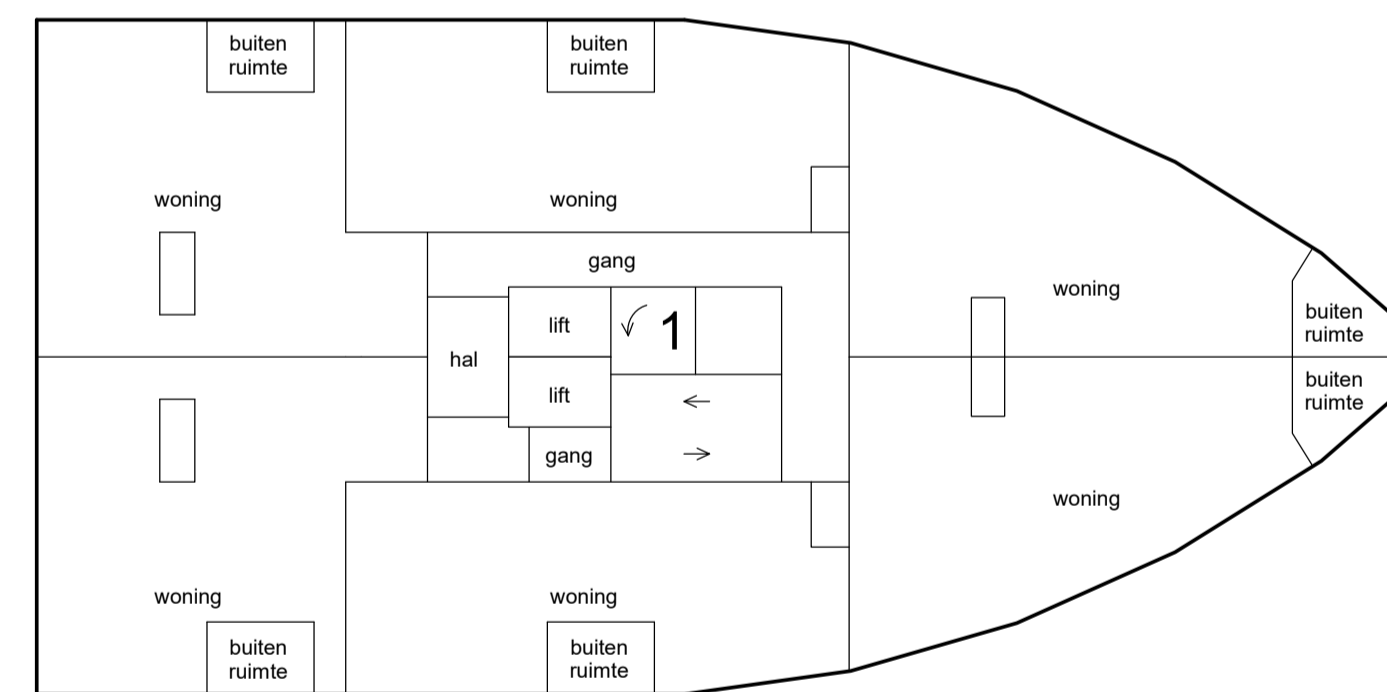
■ = Gemeenschappelijk

Tekening bestaat uit 14 bladen

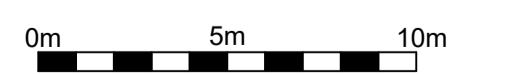
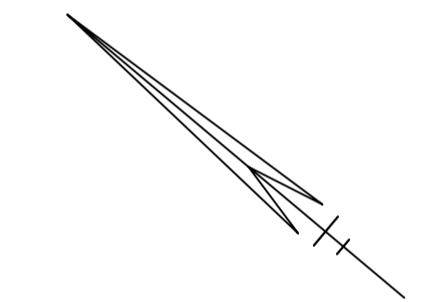
Blad 8



12e etage



11e etage



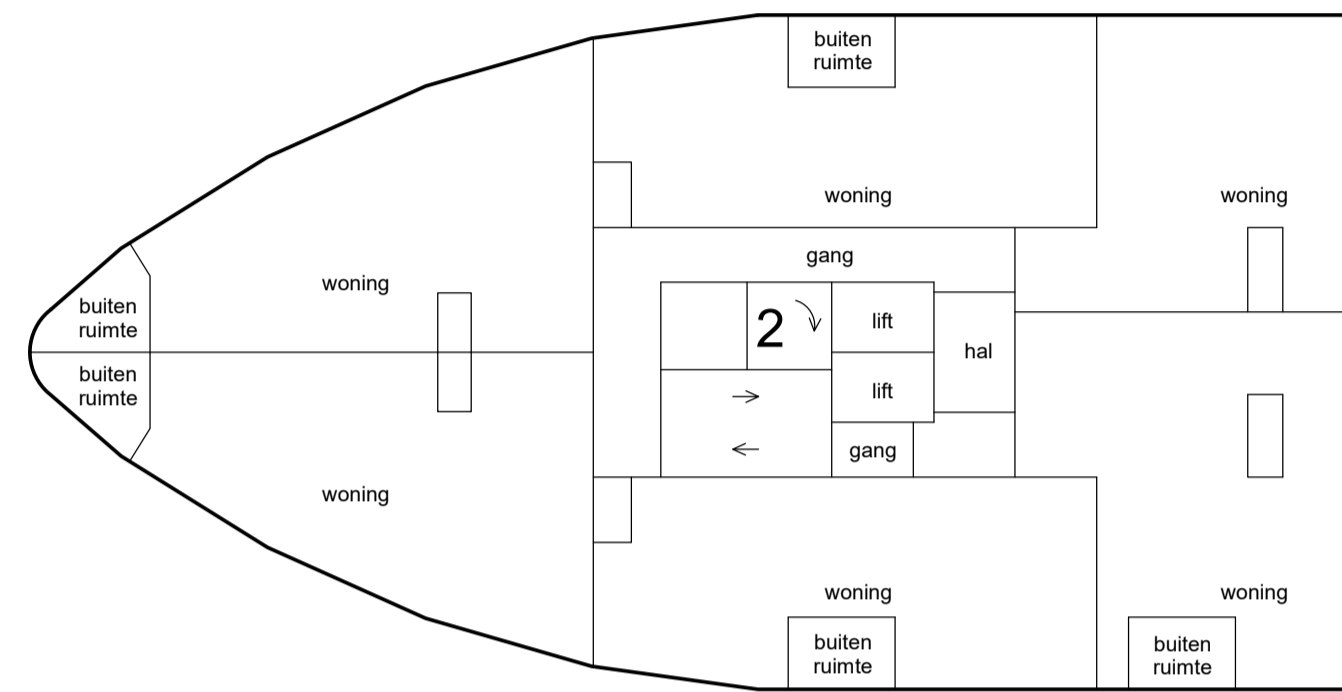
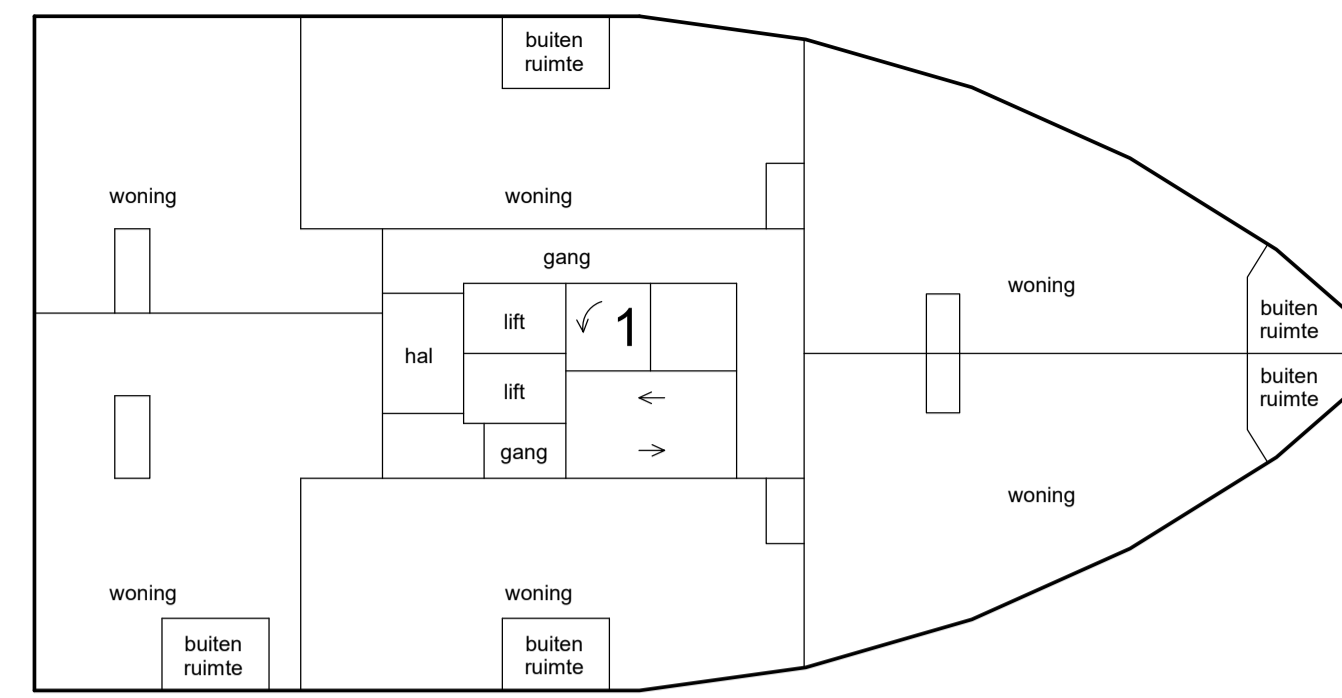
Voorgenomen splitsing in appartementsrechten van de kadastrale percelen: Woensel G 8884, 8886, 8887, 8889, 8890 en 8895

Schaal 1 : 200

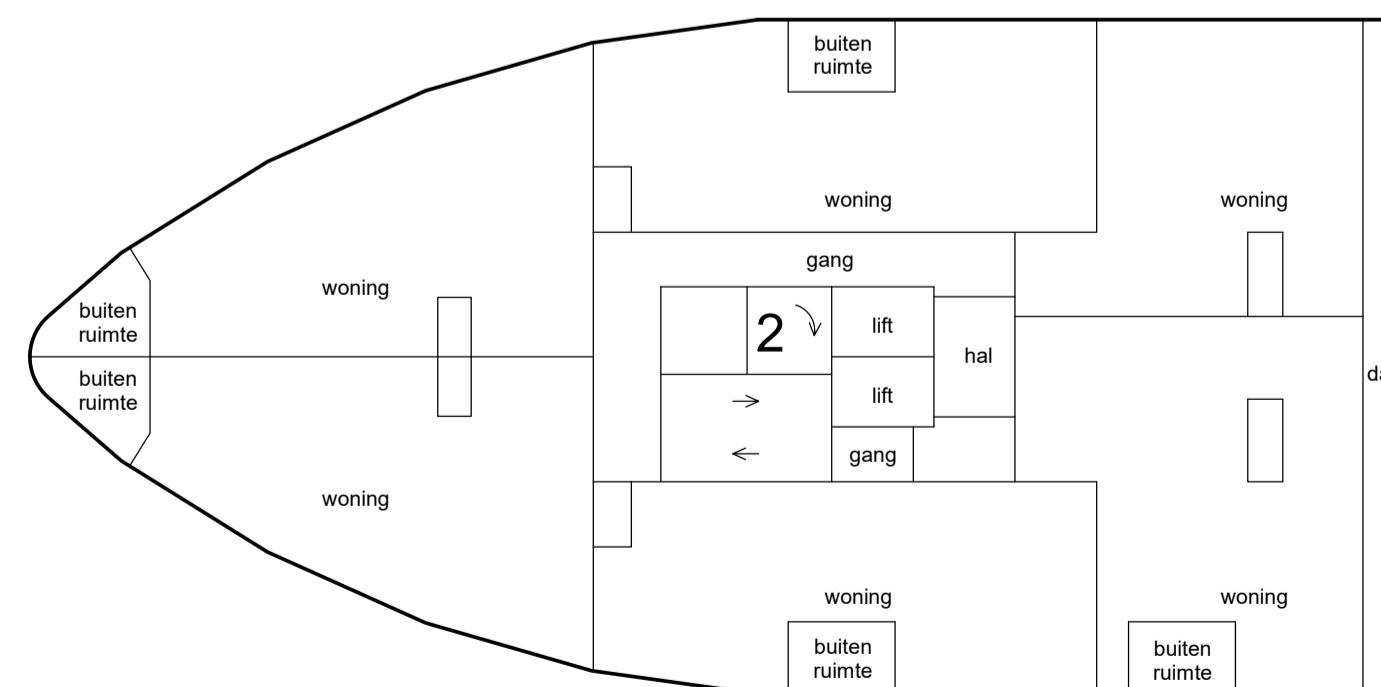
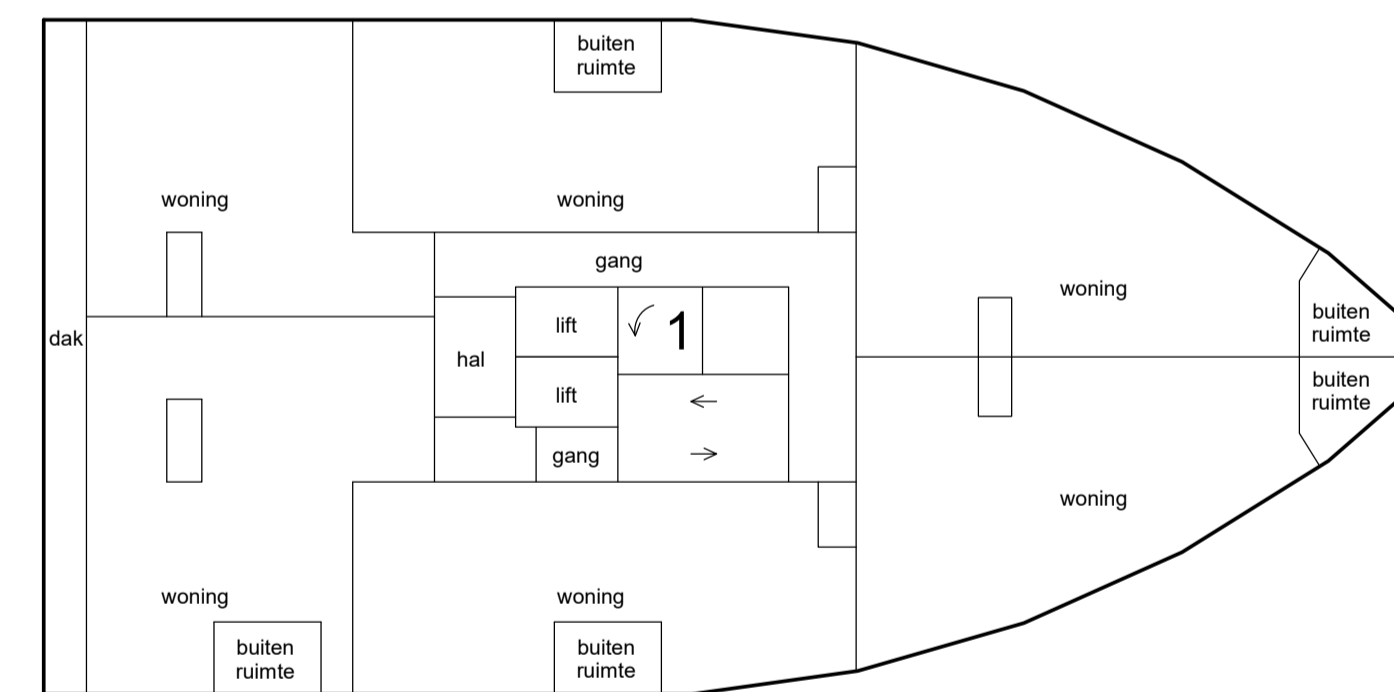
■ = Gemeenschappelijk

Tekening bestaat uit 14 bladen

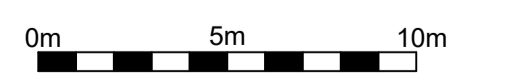
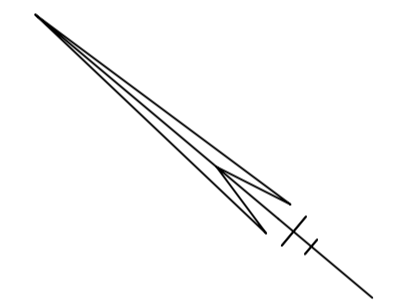
Blad 9



14e etage



13e etage



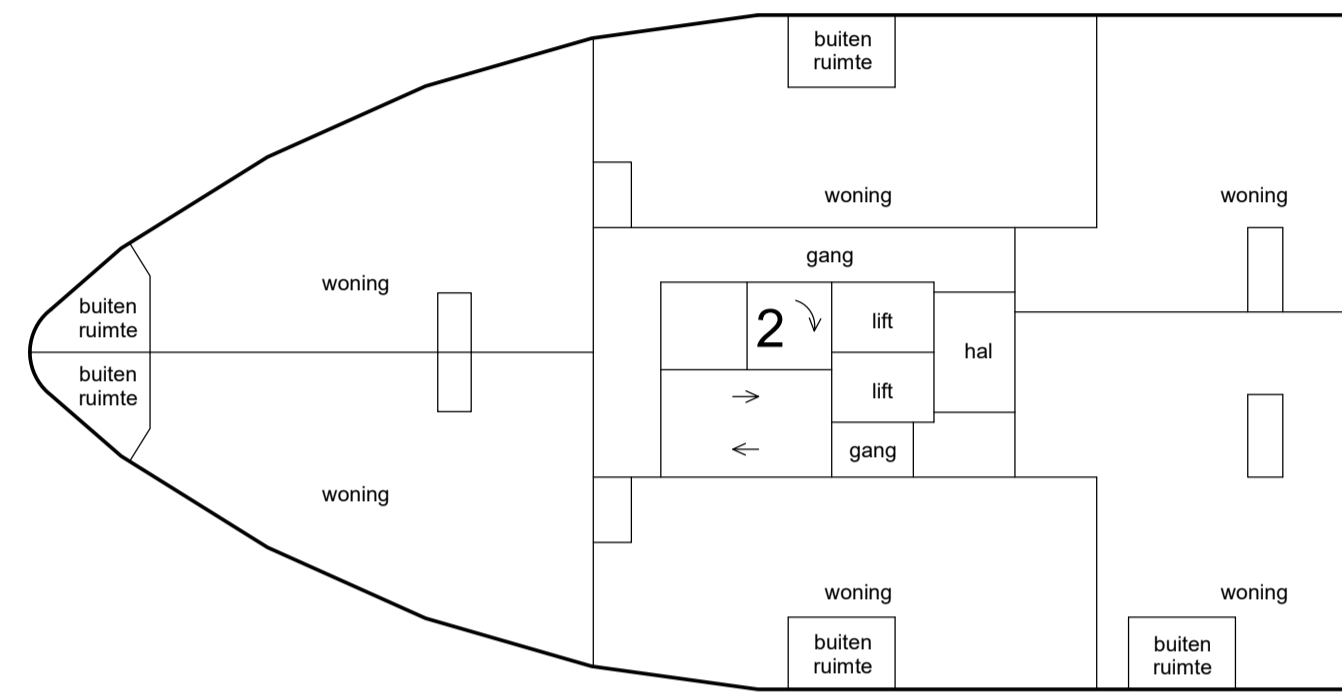
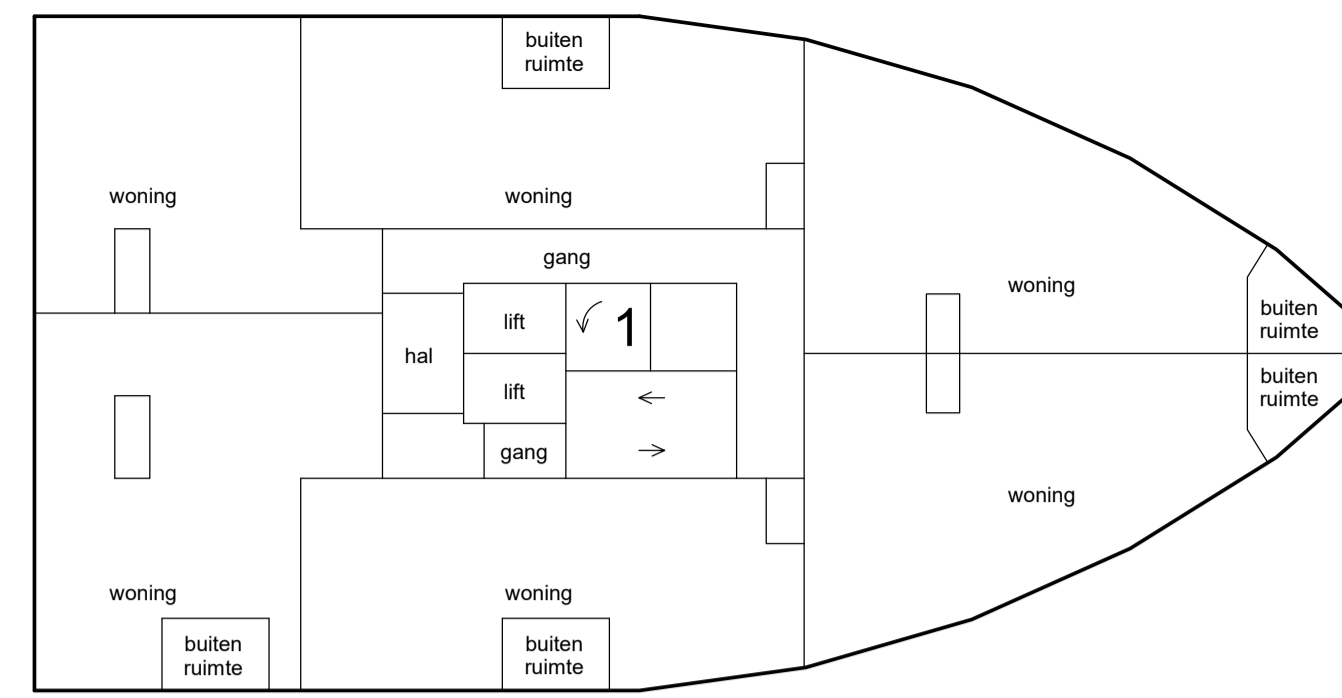
Voorgenomen splitsing in appartementsrechten van de kadastrale percelen: Woensel G 8884, 8886, 8887, 8889, 8890 en 8895

Schaal 1 : 200

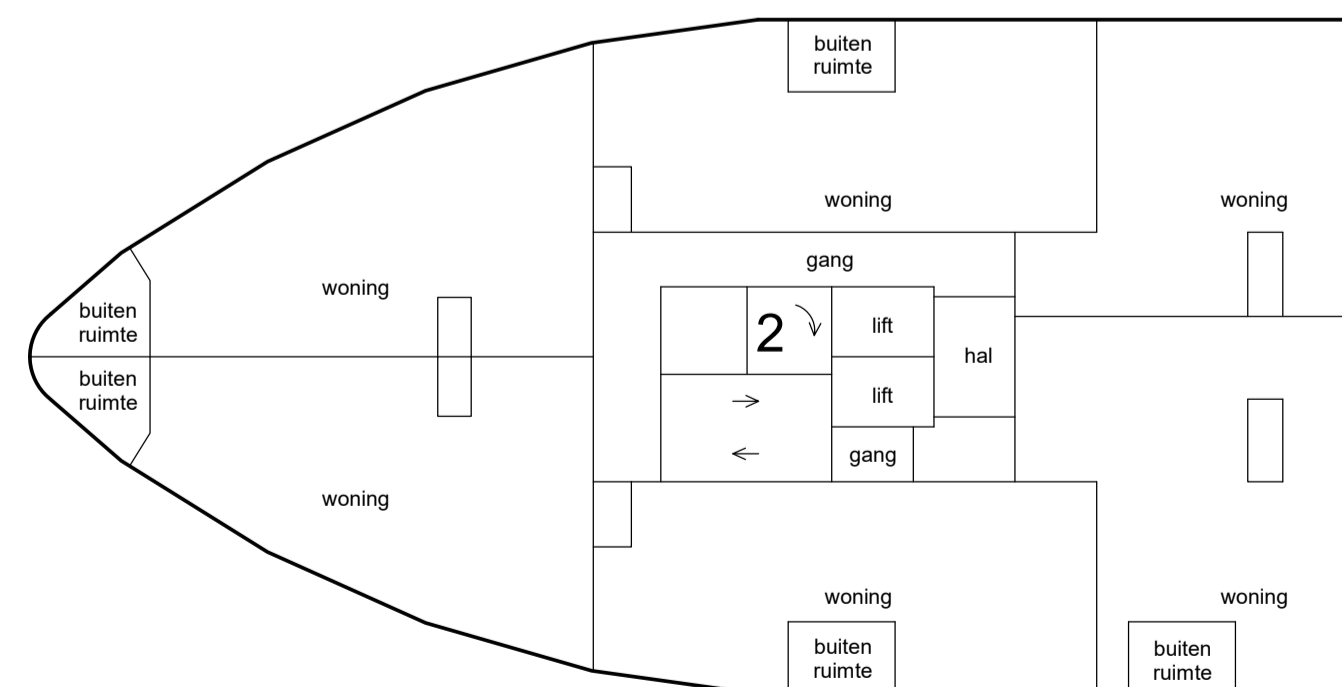
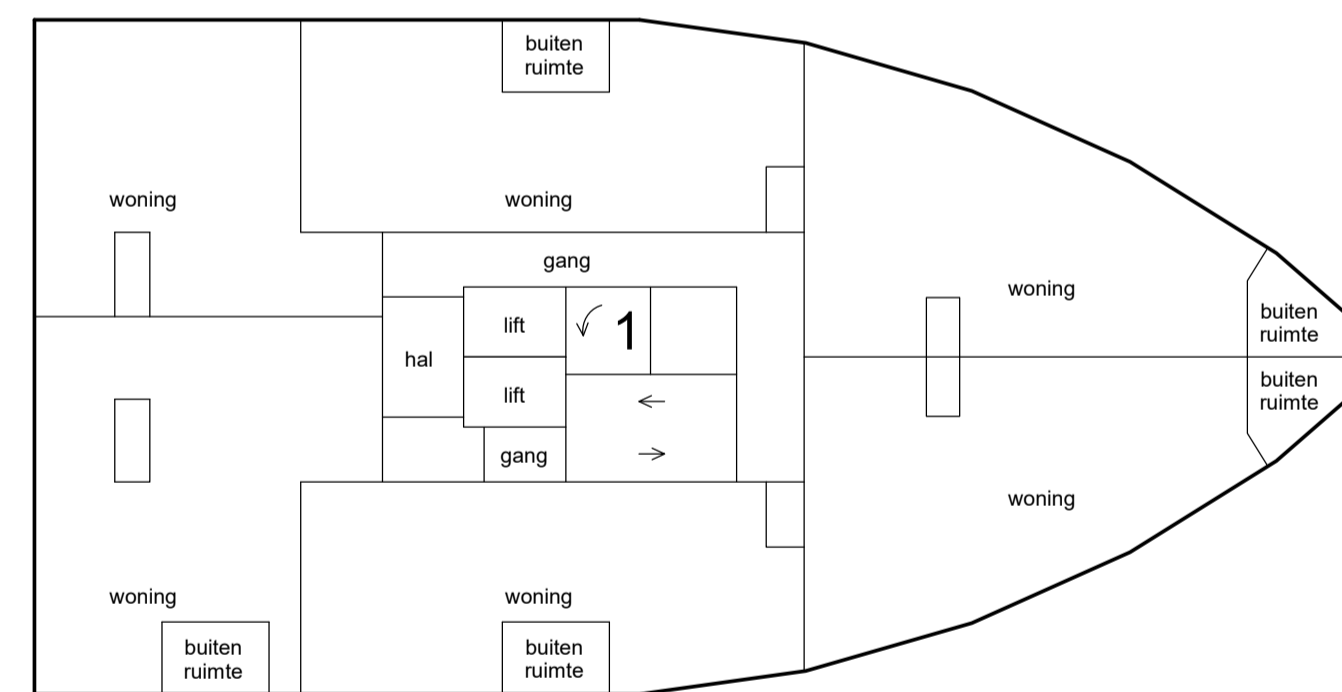
■ = Gemeenschappelijk

Tekening bestaat uit 14 bladen

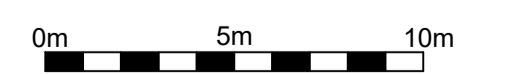
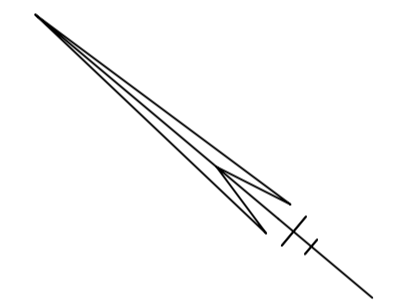
Blad 10



16e etage



15e etage



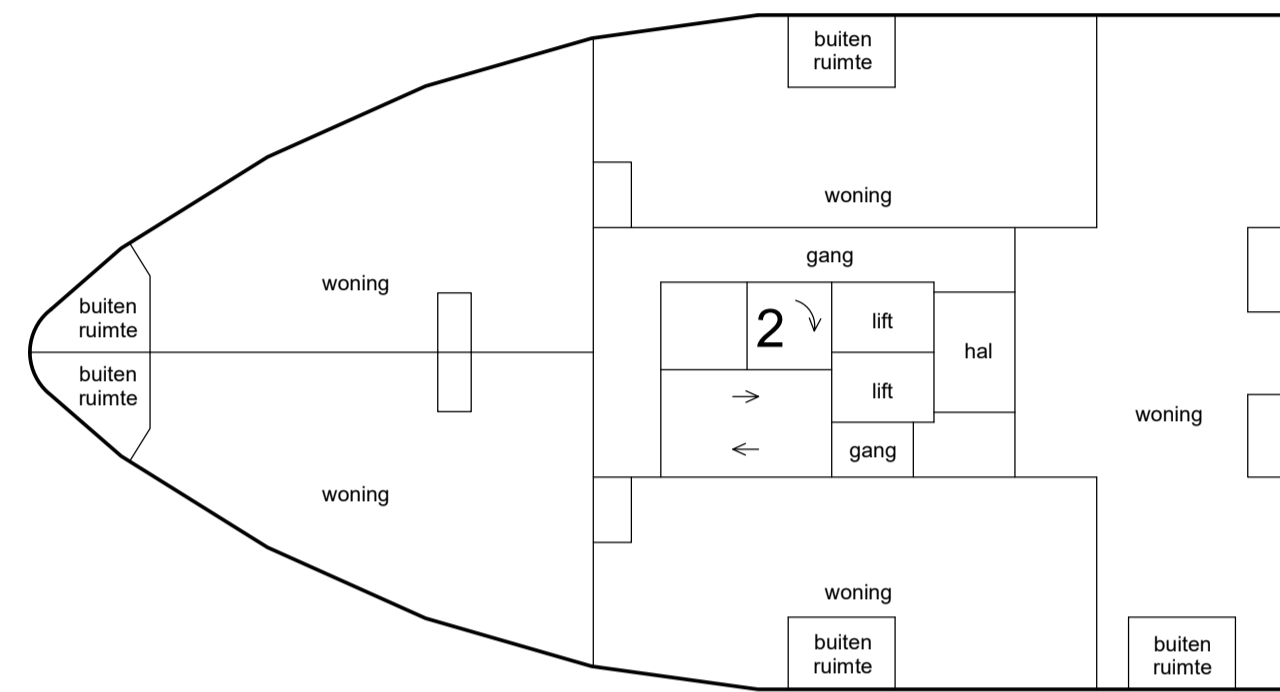
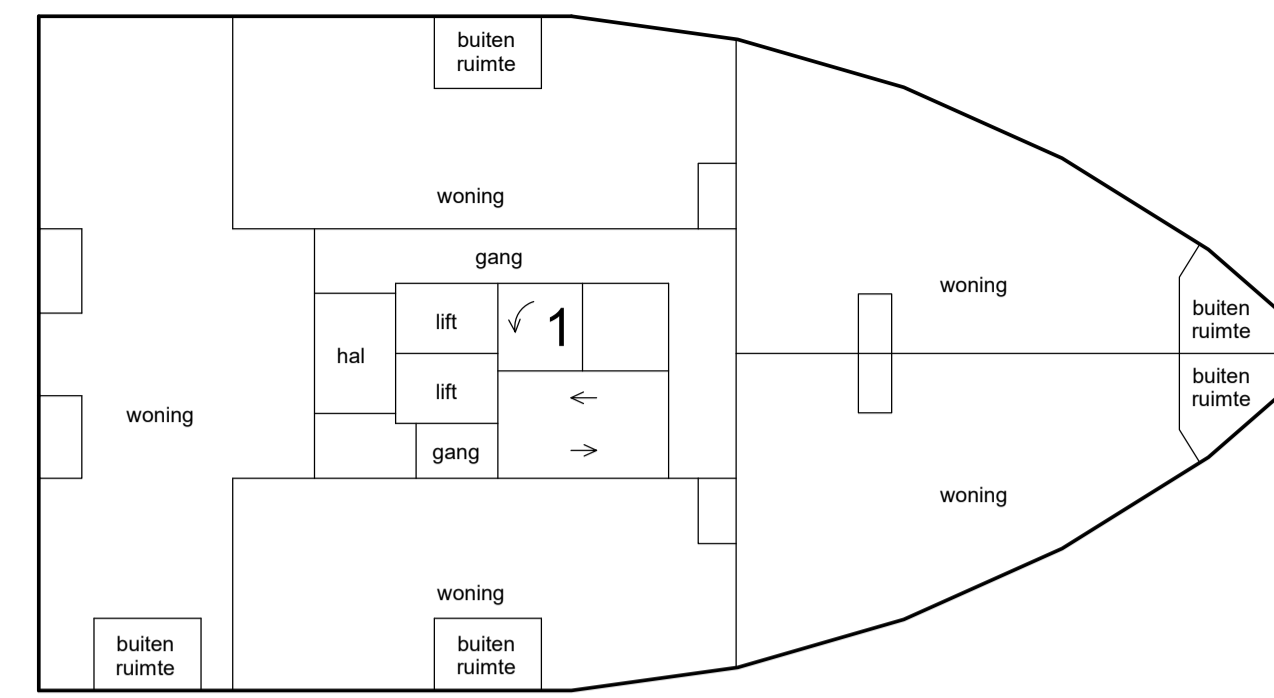
Voorgenomen splitsing in appartementsrechten van de kadastrale percelen: Woensel G 8884, 8886, 8887, 8889, 8890 en 8895

Schaal 1 : 200

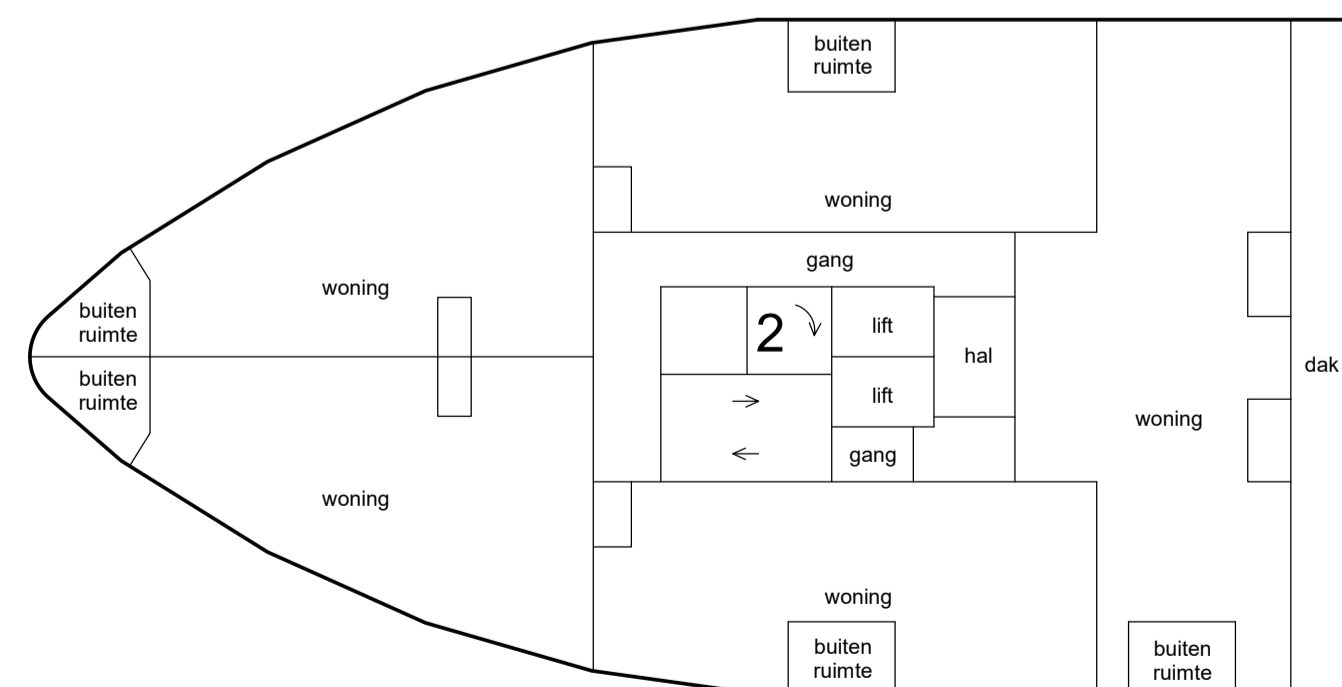
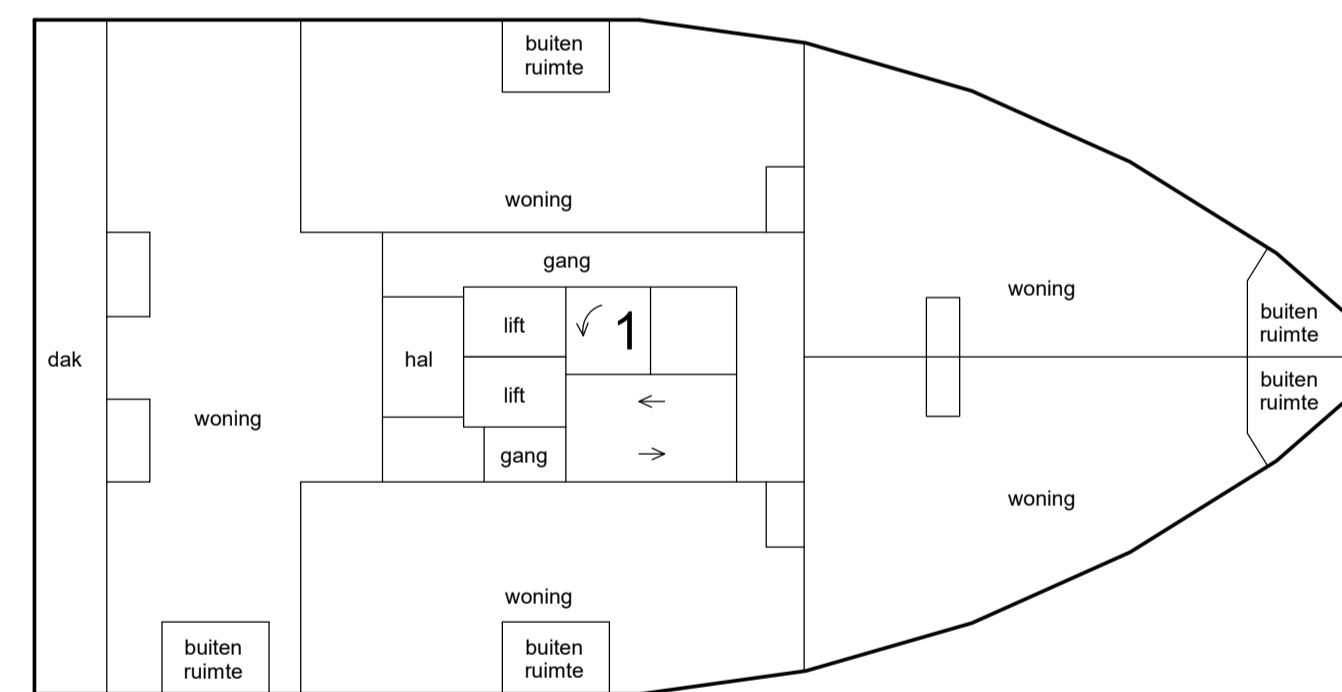
■ = Gemeenschappelijk

Tekening bestaat uit 14 bladen

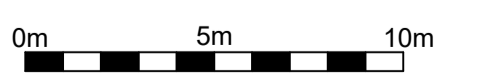
Blad 11



18e etage



17e etage



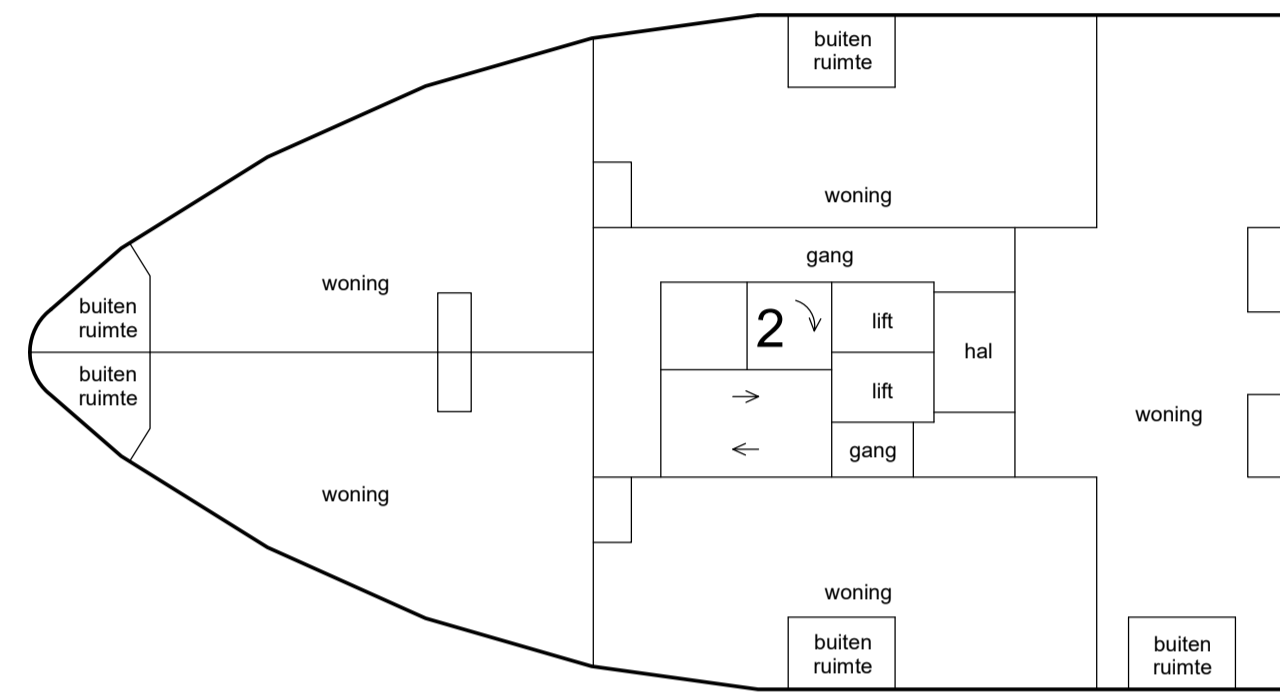
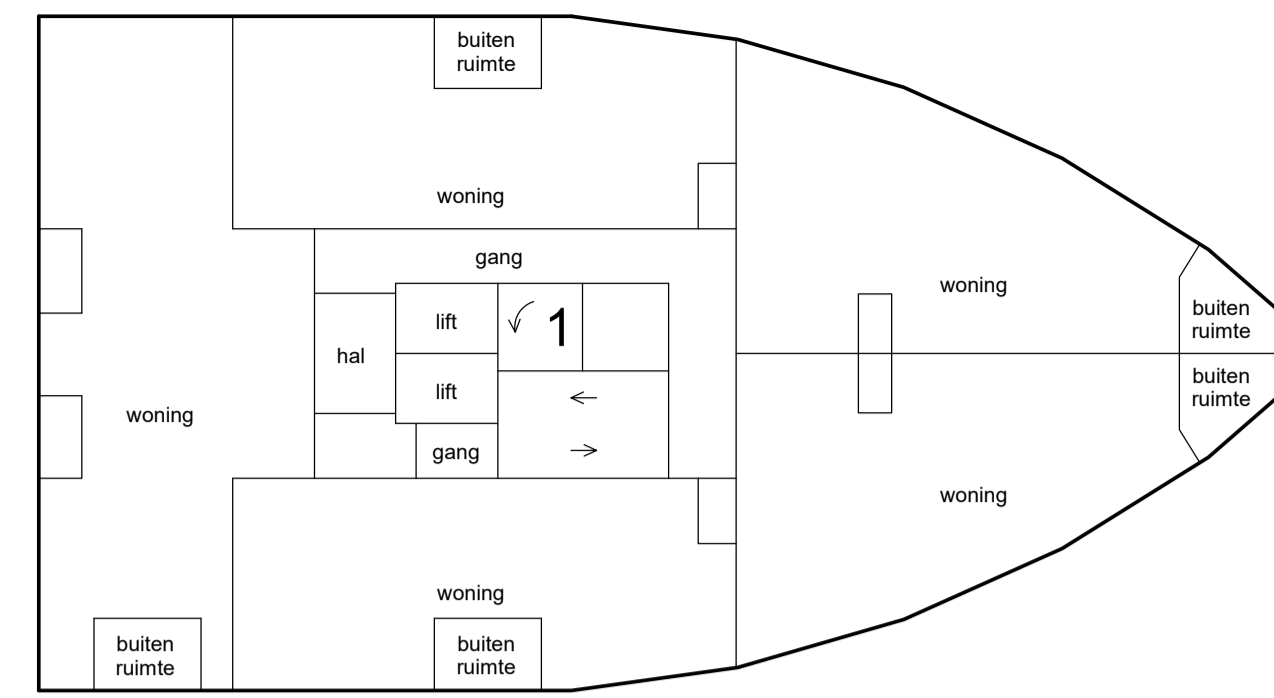
Voorgenomen splitsing in appartementsrechten van de kadastrale percelen: Woensel G 8884, 8886, 8887, 8889, 8890 en 8895

Schaal 1 : 200

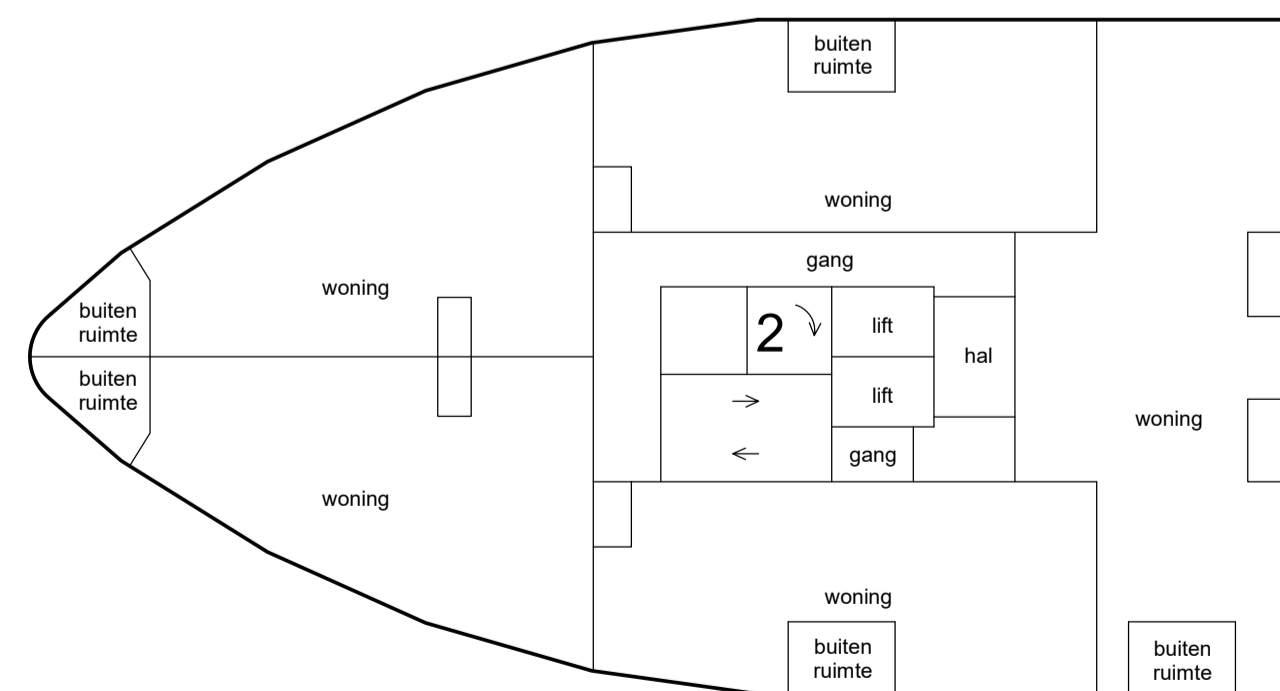
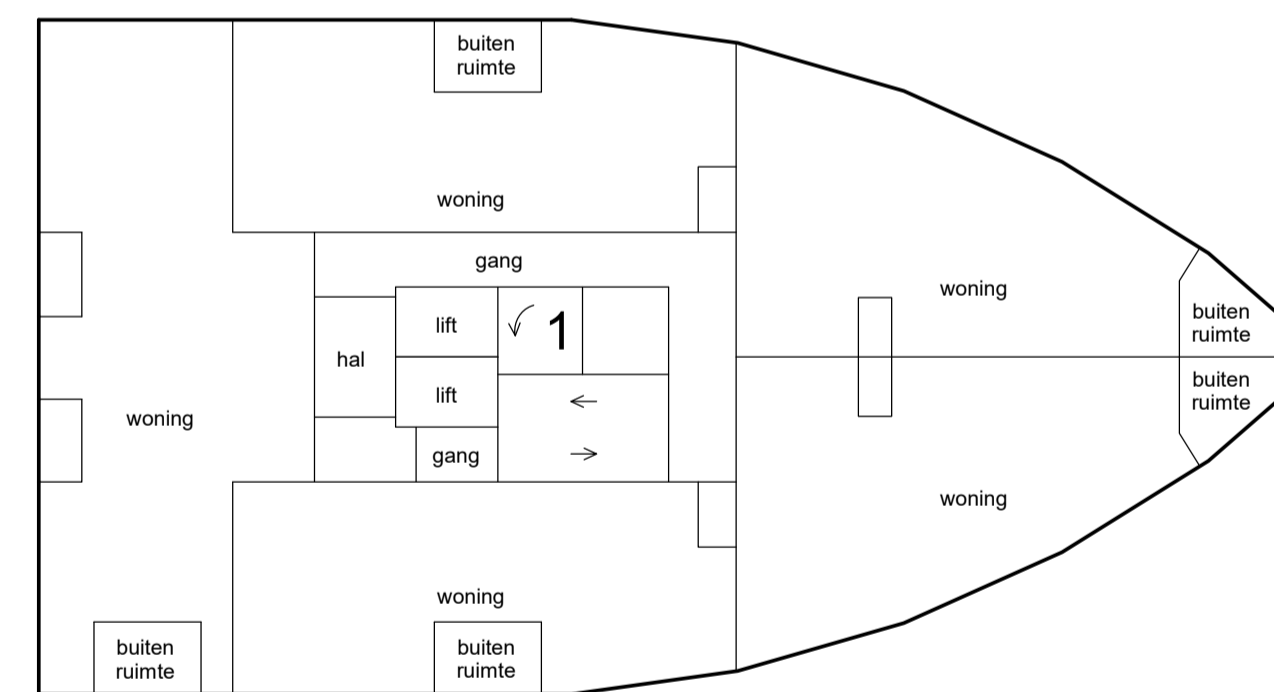
■ = Gemeenschappelijk

Tekening bestaat uit 14 bladen

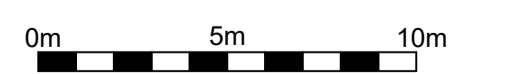
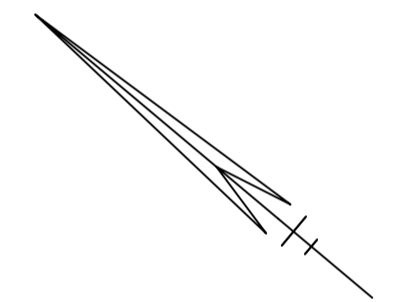
Blad 12



20e etage



19e etage



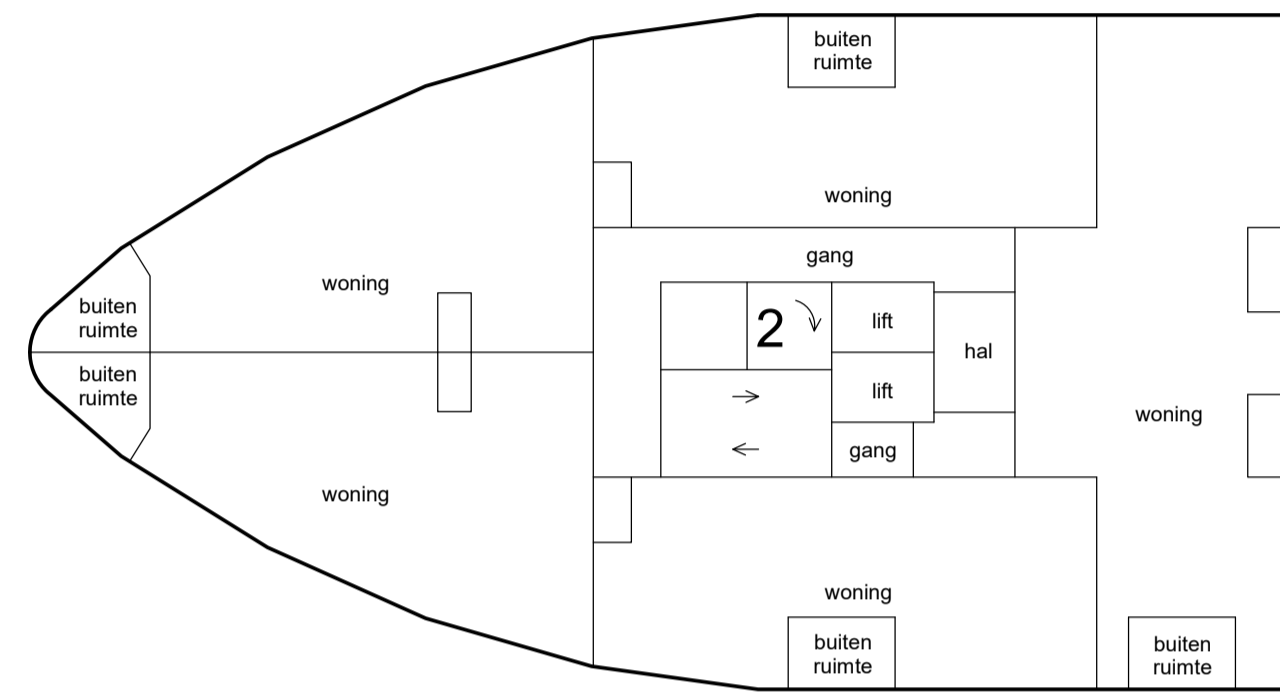
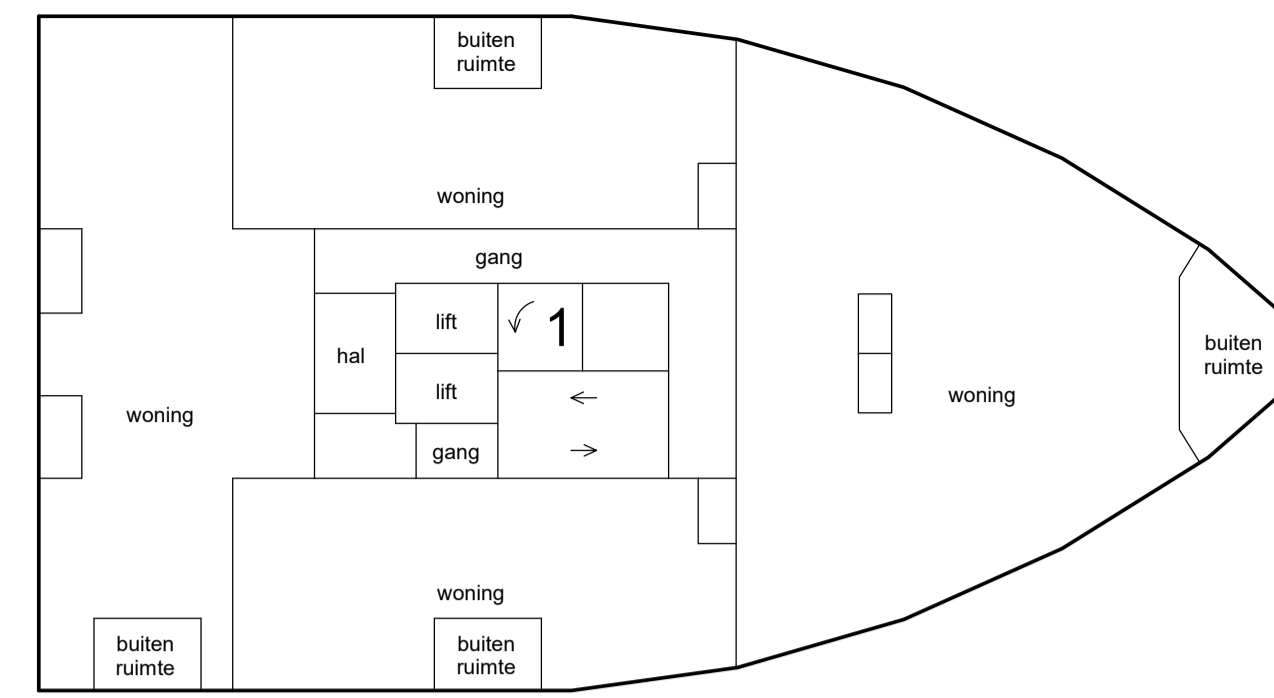
Voorgenomen splitsing in appartementsrechten van de kadastrale percelen: Woensel G 8884, 8886, 8887, 8889, 8890 en 8895

Schaal 1 : 200

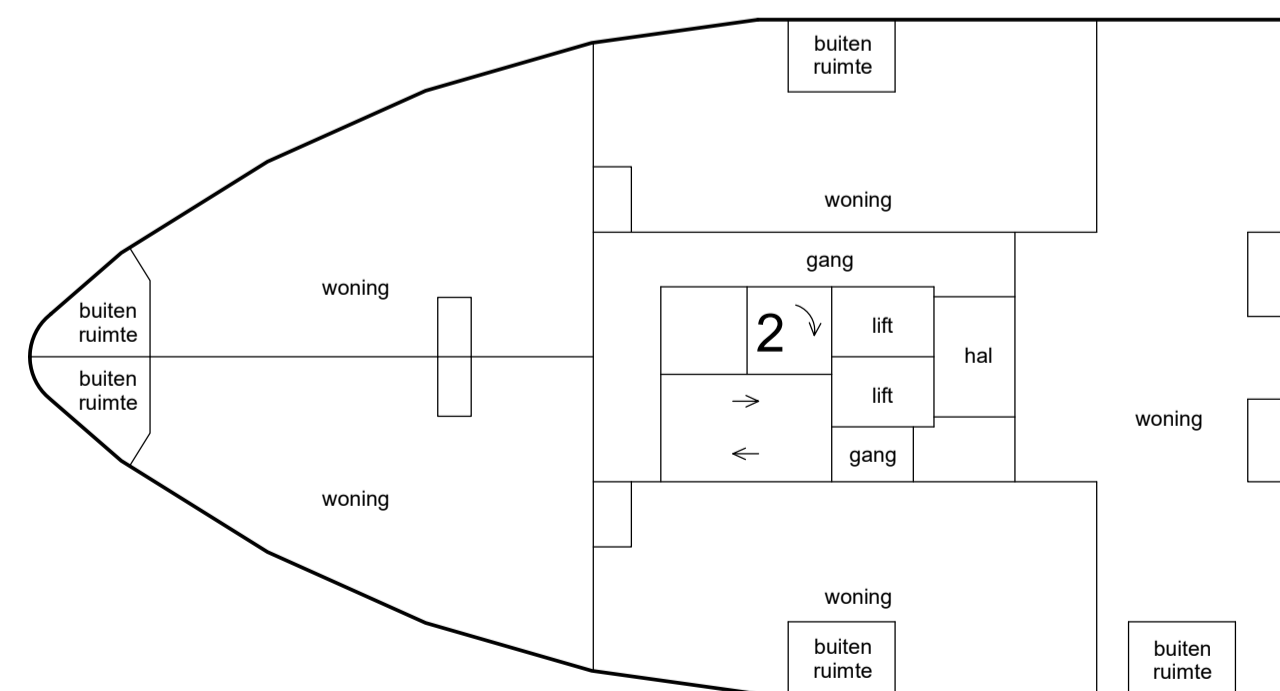
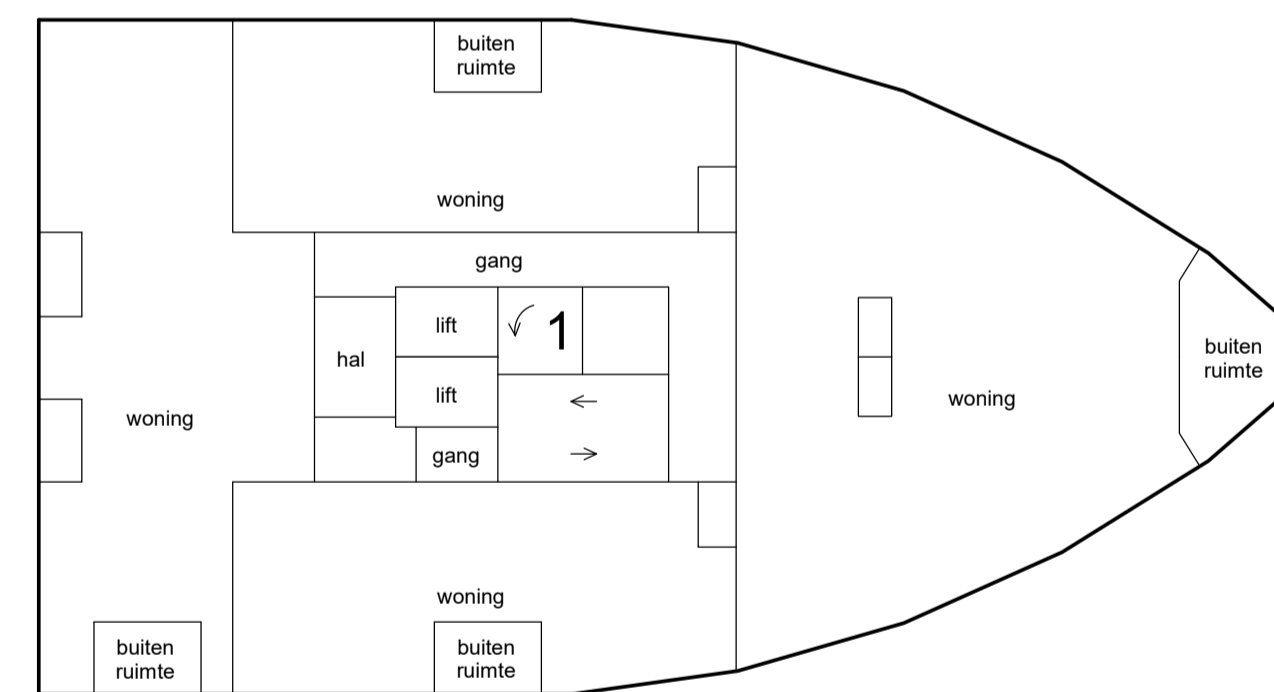
■ = Gemeenschappelijk

Tekening bestaat uit 14 bladen

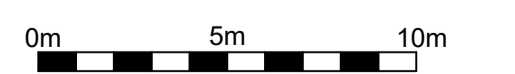
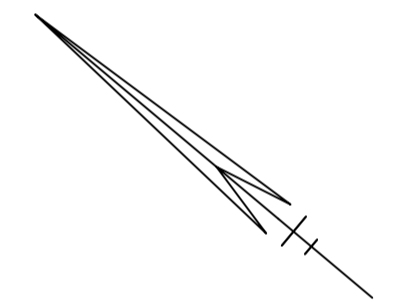
Blad 13



22e etage



21e etage



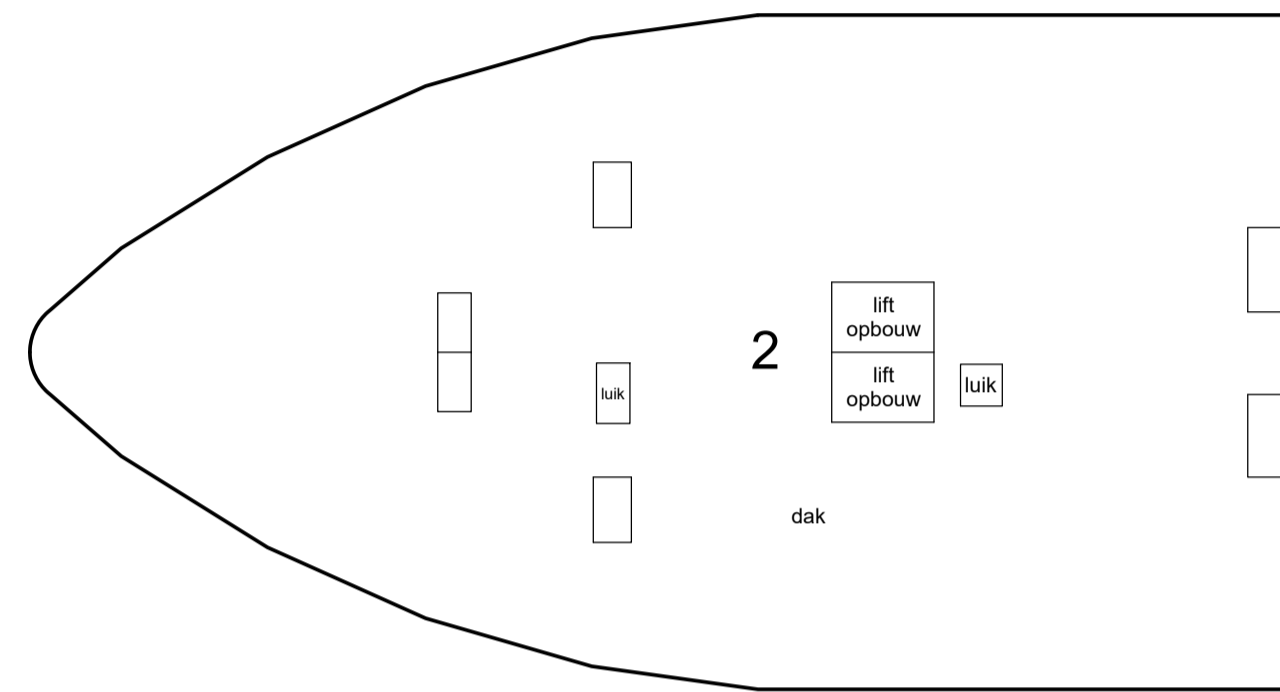
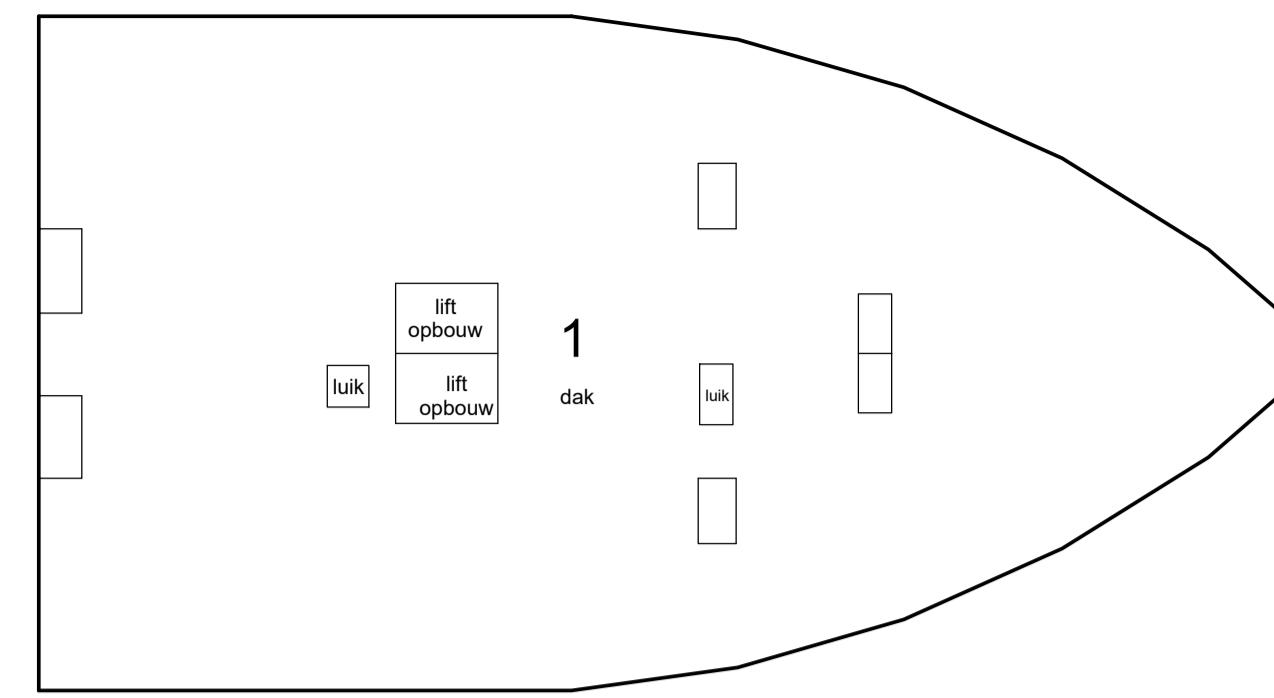
Voorgenomen splitsing in appartementsrechten van de kadastrale percelen: Woensel G 8884, 8886, 8887, 8889, 8890 en 8895

Schaal 1 : 200

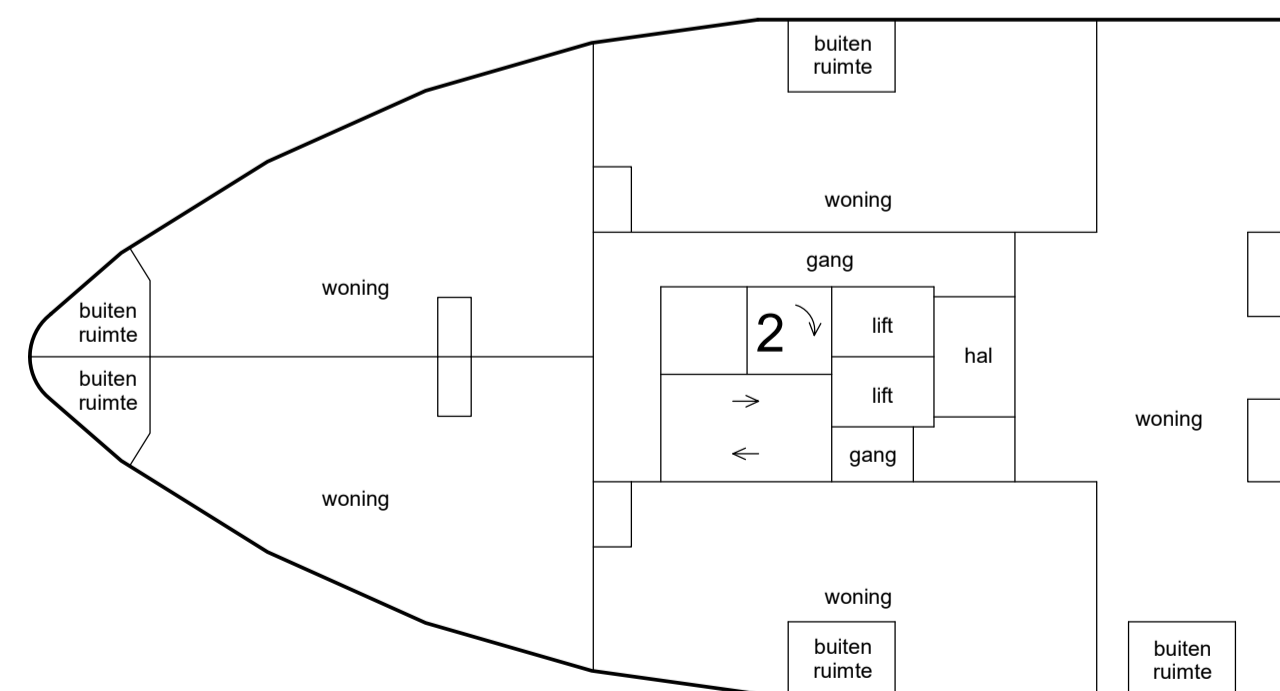
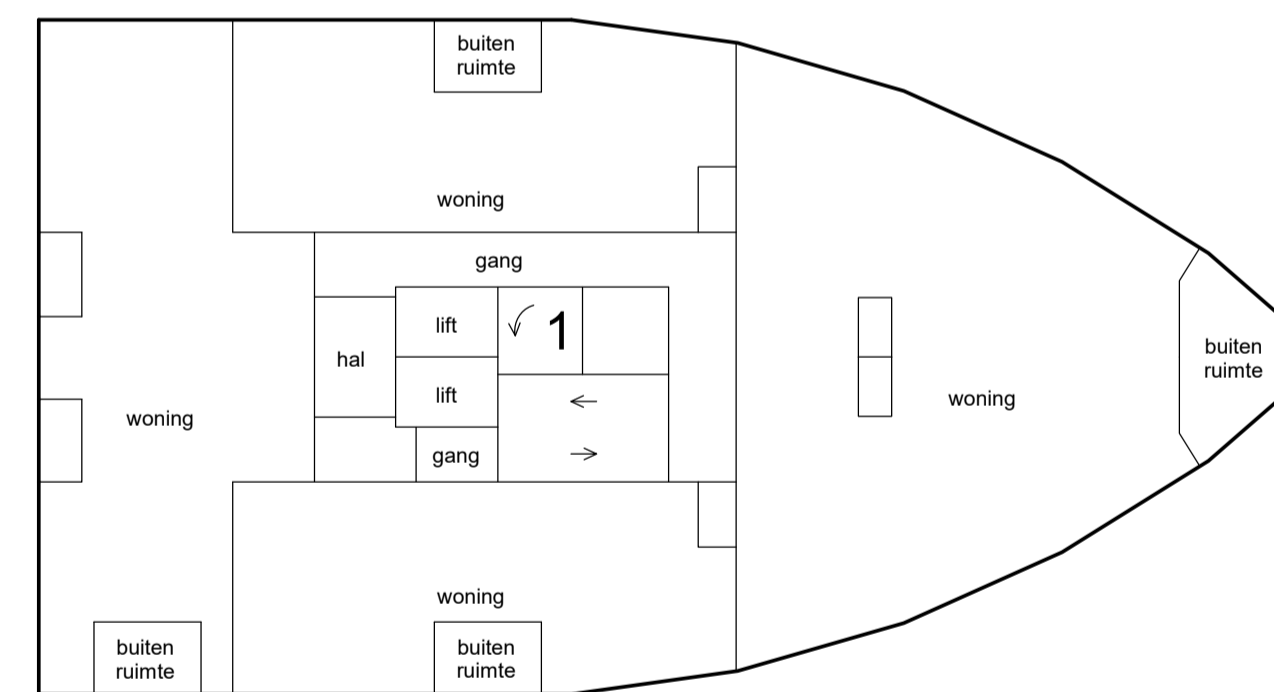
■ = Gemeenschappelijk

Tekening bestaat uit 14 bladen

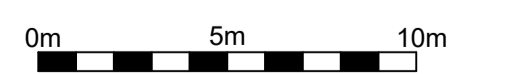
Blad 14



dak



23e etage



Complex Sierlijke Dames in Eindhoven
versie 12 juni 2026