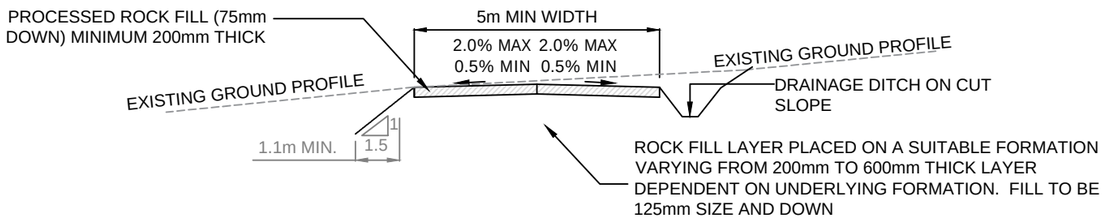

TYPICAL SECTION THROUGH EXCAVATED TRACK (1:125)

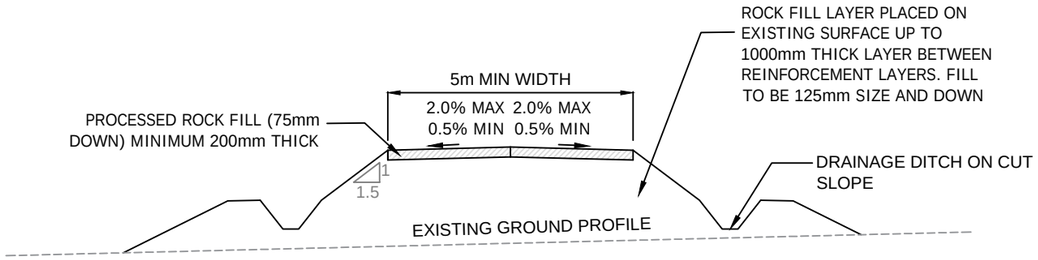

TYPICAL SECTION THROUGH ROCK-FILL TRACK (1:125)

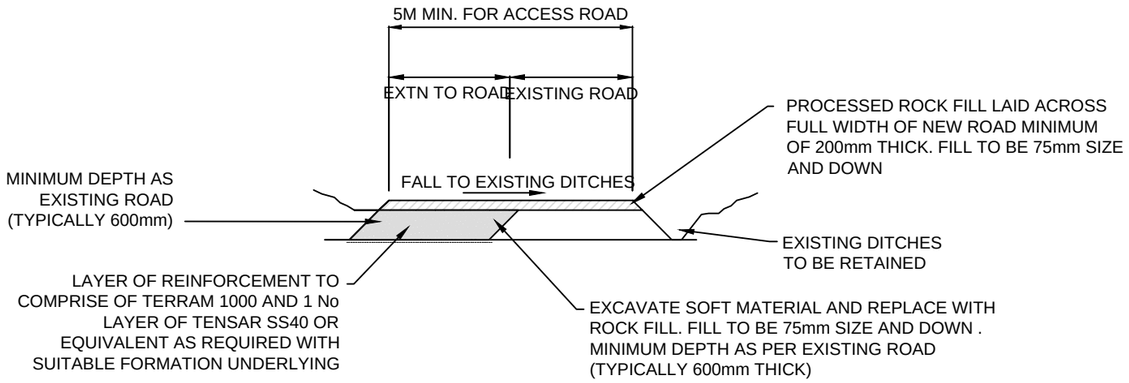

TYPICAL SECTION WIDENING OF EXISTING TRACK (1:125)

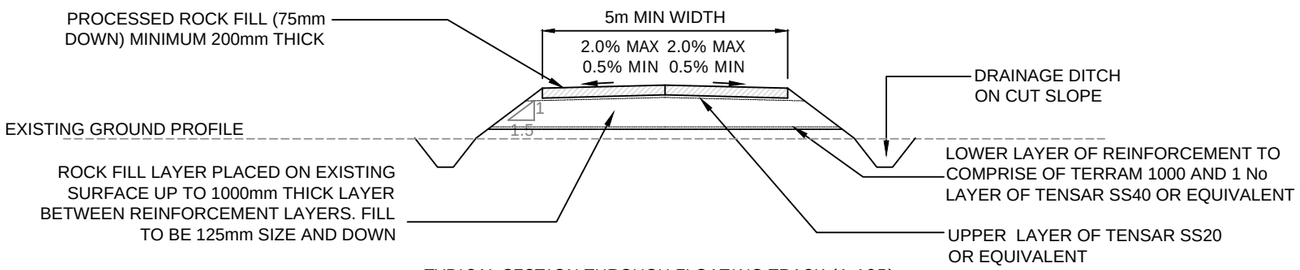

TYPICAL SECTION THROUGH FLOATING TRACK (1:125)

BayWa r.e.

ERM

1:125 Scale @ A3

Produced: RC Reviewed: TA Approved: TA	Ref: 4254_DR_P_0014 Date: 22.02.23

INDICATIVE ACCESS TRACK
EIA REPORT - FIG 4.10

CLOUD HILL WIND FARM
EIA

Y:\CAD\4254 CLOUDHILL WF\01-WORKING\01_01-DRAWINGS\PLANNING & EIA FIGURES\4254_DR_P_0014